

THE FISHING INDUSTRY ACT

ORDER

(under section 3(2))

The Fishing Industry (Exemption) Order, 1976

L.N. 309A/76
168/77

ORDERS

(under section 18)

(Omitted)

ORDERS

(under section 19)

The Fishing Industry (Declaration of Close Season) (Lobsters) Order,
1987

L.N. 123/87

[For subsequent Orders, please see Guide to Subsidiary Legislation.]

REGULATIONS

(under section 25)

The Fishing Industry Regulations, 1976

L.N. 309B/76
88/79
87/A/82
22/ 2011

The Fishing Industry (Conservation of Conch (Genus Strombus))
Regulations, 2000

L.N. 26/2000
Vide
L.N. 142C/2003
Vide
L.N. 138/2004
Vide
L.N. 97/2007

The Fishing Industry (Special Fishery Conservation Area)
Regulations, 2012

L.N. 74/2012

THE FISHING INDUSTRY ACT

ORDER
(under section 3(2))

THE FISHING INDUSTRY (EXEMPTION) ORDER, 1976

(Made by the Minister on the 24th day of September, 1976)

L.N. 309/76
Amdt:
L.N. 168/77

1. This Order may be cited as the Fishing Industry (Exemption) Order, 1976.

2. The persons named in the Schedule are, subject to such terms and conditions (if any) as are specified in the said Schedule, hereby exempt from the requirements of section 3 (1) of the Act. Schedule.

SCHEDULE (Paragraph 2)

Persons	Terms and Conditions
Every child under the age of sixteen	If accompanied by the holder of a valid licence issued pursuant to section 5 of the Act.
Any— (a) visiting consultant; (b) employee of a foreign or international agency, on attachment to the Fisheries Division of the Ministry of Agriculture	If accompanied by— (a) an officer of the Fisheries Division of the Ministry of Agriculture who is the holder of a valid licence issued pursuant to section 5 of the Act; or (b) an officer of the Fisheries Division of the Ministry of Agriculture to whom an exemption has been granted under section 3 (2) of the Act.

SL-14

THE FISHING INDUSTRY ACT

ORDER
(under section 19)

THE FISHING INDUSTRY (DECLARATION OF CLOSE SEASON) (LOBSTERS)
ORDER, 1987

(Made by the Minister on the 20th day of July, 1987)

L.N. 123/87

1. This Order may be cited as the Fishing Industry (Declaration of Close Season) (Lobsters) Order, 1987.
2. In respect of each year the period commencing on the 1st day of April and ending on the 30th day of June is hereby declared to be a close season for lobsters.

THE FISHING INDUSTRY ACT

REGULATIONS
(under section 25)

THE FISHING INDUSTRY REGULATIONS, 1976

*(Made by the Minister on the 24th day of September, 1976)*L.N. 309B/76
Amdts.
L.N. 88/79
87/A/82
22/2011

1. These Regulations may be cited as the Fishing Industry Regulations, 1976.

2. In these Regulations—

“fishing equipment” includes outboard motor, life jacket, anchor, fishpot, the rope attaching the fishpot to the buoy, buoy, net, netrope, head rope, fishing equipment and fins;

“port identification mark” means such marks as are prescribed and set out in the Second Schedule, being the marks in respect of which the port of origin of a registered fishing boat may be identified for the purpose of these Regulations.

Second
Schedule.

3. A distance of five hundred miles beyond the territorial sea of Jamaica shall be the area in which no person shall, using any of the methods specified in the Schedule to the Act, engage in fishing unless he is the holder of a valid licence issued pursuant to section 5 of the Act.

4.—(1) Any person wishing to obtain a licence to fish shall apply to the Licensing Authority in the form set out as Form A in the First Schedule.

First Schedule.
Form A.

(2) A licence to fish granted by the Licensing Authority pursuant to section 5 (1) of the Act shall be in the form set out as Form B in the First Schedule.

Form B.

(3) A temporary licence to fish granted by the Licensing Authority pursuant to section 5 (3) of the Act shall be in the form set out as Form C in the First Schedule.

Form C.

(4) A fee of one dollar shall be payable to the Licensing Authority in respect of a temporary licence to fish granted by the Licensing Authority.

5.—(1) A register of all licences kept by the Licensing Authority pursuant to section 5 (5) of the Act shall have entered therein—

(a) the date on which the grant of any licence is made;

(b) the licence number;

- (c) the name and address of the licensed fisherman;
- (d) such other details, relevant to the grant of the licence, as, in the discretion of the Licensing Authority, are necessary for the proper recording of every licence granted.

(2) Such register of all licences shall be in the form set out as Form D in the First Schedule.

First Schedule.
Form D.

6. The identification card which shall be carried by a licensed fisherman pursuant to section 7 (1) of the Act, shall be in the form set out as Form E in the First Schedule.

Form E.

7.—(1) Every application to the Licensing Authority to register a fishing boat pursuant to section 9 (1) of the Act, shall be in the form set out as Form F in the First Schedule.

Form F.

(2) A certificate of registration of a fishing boat, issued by the Licensing Authority shall be in the form set out as Form G in the First Schedule.

Form G.

8.—(1) A register of all fishing boats, kept by the Licensing Authority pursuant to section 10 (1) of the Act, shall have entered therein—

- (a) the date of registration of each fishing boat registered by the Licensing Authority;
- (b) the registration number assigned to each registered fishing boat;
- (c) the name (if any), class and colour of each registered fishing boat;
- (d) particulars of any licence granted to the owner of the registered fishing boat authorizing such boat to be used for fishing.

(2) Such register of all fishing boats shall be in the form set out as Form H in the First Schedule.

Form H.

9. Every application by a registered owner of a fishing boat, for a licence for such boat to be used for fishing pursuant to section 11 (1) of the Act, shall be made in the form set out as Form F in the First Schedule.

10.—(1) The registration marks of every registered boat shall—

- (a) consist of a port identification mark followed immediately by the registration number of the registered boat;
- (b) be made of red or orange luminous paint upon a white or black background;
- (c) be displayed by the registered boat in such manner as is prescribed in paragraphs (2), (3), (4) and (5).

(2) Where a registered boat is a non-decked canoe, the registration marks of such boat shall be 20.23 centimetres (8 inches) in height and 2.54 centimetres (1 inch) in width, displayed on both sides of the bow.

(3) Where a registered boat is a decked canoe, the registration marks of such boat shall be 20.23 centimetres (8 inches) in height and 2.54 centimetres (1 inch) in width, displayed on both sides of the bow and on the deck.

(4) Where a registered boat is a fully decked vessel, the registration marks of such boat shall be 30.5 centimetres (12 inches) in height and 3.8 centimetres (1½ inches) in width, displayed on both sides of the bow and on top of the wheelhouse.

(5) Where a registered boat is a yacht, the registration marks of such boat shall be 30.5 centimetres (12 inches) in height and 3.8 centimetres (1½ inches) in width, displayed on both sides of the bow and on both sides of the mainsail.

11. Where a registered boat is a non-decked canoe it shall be equipped with—

- (a) an anchoring device;
- (b) at least one pair of oars;
- (c) at least one life jacket for each person to be carried thereon;
- (d) at least one cell battery operated electrical flashlight; and
- (e) at least two daylight distress flares and two night distress flares, at all times when such boat is in use for fishing.

12. Every item of fishing equipment shall, at all times when such equipment is being used for fishing, be identifiable by having attached or painted on it the registration number of the registered fishing boat by which it is being used or upon which it is being carried.

13.—(1) An appeal against a decision of the Licensing Authority, pursuant to section 16 of the Act, shall be made in writing to the Minister.

(2) Such appeal shall be commenced by a notice of appeal delivered to the Minister.

(3) A notice of appeal shall include—

- (a) the name, address and nationality of the appellant;
- (b) particulars of the decision of the Licensing Authority against which the appeal is made;
- (c) the grounds of appeal.

(4) On a notice of appeal being delivered to the Minister, the appellant may include any document, information, or correspondence, relevant to the appeal, which in the opinion of the appellant is likely to assist the Minister in coming to a decision on the appeal against the decision of the Licensing Authority.

(5) The Minister may request that the appellant deliver to him any document, information, or correspondence, relevant to the appeal, which in the opinion of the Minister is likely to assist him in coming to a decision on the appeal against the decision of the Licensing Authority.

(6) Upon failure, within a reasonable time, to comply with a request made by the Minister pursuant to paragraph (5), the Minister may proceed to consider the appeal made to him by the appellant and may make such decision as he may think fit.

14. —(1) No person shall—

- (a) catch and bring ashore, or destroy, any berried lobster;
- (b) catch and bring ashore, or destroy, any spiny lobster (*panulirus argus*) of carapace length of less than 7.62 centimetres (3 inches);
- (c) use for the purpose of fishing any fry net, or any shove net, of any length exceeding 3.66 metres (12 feet);
- (d) construct a fish trap using any material including mesh wire or net which is less than 3.81 cm (1½ inches) in size.

(2) No person shall, for the purpose of any fishing, make use of any beach seine unless—

- (a) the mesh size of the bunt be 3.17 centimetres (1¼ inches) or more wide upon the bunt being fully stretched;
- (b) the mesh size of the corners be 4.43 centimetres (1¾ inches) or more wide upon the corners being fully stretched;
- (c) the mesh size of the wings be 5.08 centimetres (2 inches) or more wide upon the wings being fully stretched.

(3) A person shall not, between the hours of 6:00 p.m. and 5:00 a.m., use for the purpose of harvesting fish, any impaling device including—

- (a) Hawaiian sling;
- (b) Speargun;
- (c) any other impaling device.

15. If any person shall contravene the provisions of regulation 14, he shall be guilty of an offence and upon summary conviction before a Resident Magistrate be liable to a fine not exceeding five hundred dollars and in default thereof, to imprisonment for a term not exceeding six months.

FIRST SCHEDULE
 Application for Licence to Fish
 The Fishing Industry Act

FORM A

(Regulation 4 (1))

Given Names		Surname	
Address		Nationality	
Normal Fishing Base	Reason for wanting licence (tick appropriate box)		
	Sport	Trade	Other
..... <i>Applicant's Signature</i>	 <i>Date</i>	
FOR OFFICIAL USE			
Receipt No.		Amount Received	
..... <i>Signature of Fishery Inspector</i>	 <i>Date</i>	
Remarks			
..... <i>Licensing Authority, Jamaica</i>	 <i>Date</i>	

THE FISHING INDUSTRY REGULATIONS, 1976

FORM B

(Regulation 4 (2))

Licence to Fish

The Fishing Industry Act

Licence No.....

PARTICULARS OF LICENCE

Name of Licensee.....

Address.....

Nationality..... Date of Birth.....

Expiry Date.....

Stamp..... Stamp.....

Expiry Date..... Expiry Date.....

Stamp..... Stamp.....

Licensing Authority, Jamaica

FORM C

(Regulation 4 (3))

No.....

Temporary Licence to Fish

The Fishing Industry Act

This is to certify that.....of

.....is hereby licensed to fish

for a period of.....with effect from.....

.....pursuant to section 5 (3) of the Act.

Licensing Authority

Date

FORM D

(Regulation 5)

Register of Licence to Fish


The Fishing Industry Act

Date	Licence No.	Name of Licensee	Address	Remarks

FORM E

(Regulation 6)

Fisherman's Identification Card



Name.....

Address.....

.....

.....
Licensing Authority

GOVERNMENT OF JAMAICA

[The inclusion of this page is authorized by L.N. 96/1977]

FORM F

(Regulations 7(1) and 9)

Application to Register and Licence Fishing Vessel

The Fishing Industry Act

PARTICULARS OF BOAT			
Name	Class	Colour	Make and H.P. of engine
Tonnage	Range	Length	Beam
Type of fuel used	Type of operation to be carried out		Place usually moored
	Fishing	Carrying Other	

PARTICULARS OF OWNER		
Name	Nationality	Address

.....
Signature.....
Date

FORM F, contd.

For Official Use Only

Fishery Inspector's Report

Items		Comments	
Life Jackets			
Life Raft			
Distress Flares and Launcher			
Floating Rings			
Life Buoys			
Fire Extinguishers			
Transmitter-receiver			
Marine Compass			
Oars			
Oarlocks			
Sail			
Anchring device			
Fishery Inspector's Recommendations		Fee Collected	Receipt No.
		
		<i>Fishery Inspector's Signature</i>	<i>Date</i>
Registration Approved	Registration No.	Type of Registration	Licence No.
Yes () No ()			

Remarks

.....
Licensing Authority, Jamaica.

.....
Date

FORM G

(Regulation 7 (2))

Certificate of Negistration and Licence of Fishing Vessel

The Fishing Industry Act

Licence No.

PARTICULARS OF VESSEL

Name of Vessel

Type of Vessel

Dimensions

Colour

H.P. and Make of Engine

Tonnage

Registration No.

Type of Registration

Name of Owner

Address

CHANGE OF OWNERSHIP

Name

Date and Stamp

Address

Name

Date and Stamp

Address

RENEWALS OF LICENCE

Expiry Date

Stamp

Expiry Date

Stamp

Expiry Date

Stamp

[The inclusion of this page is authorized by L.N. 96/1977]

(Regulation 8)

FORM H

Register of Fishing Boats
The Fishing Industry Act

.....
Parish of

Date	Reg. No.	Name of Boat	Class	Colour	Name of Owner	Address of Owner	Licence No.	Remarks

[The inclusion of this page is authorized by L.N. 96/1971]

SECOND SCHEDULE

(Regulation 2)

FISHING PORT							PORT IDENTIFICATION MARK
<i>Kingston and St. Andrew</i>							
Bull Bay	BB
Seven Miles	SM
Harbour Head	HH
Gunboat	GU
Port Royal	PR
Kingston	K
Rae Town (Paradise Street, Fleet Street, and Water Lane)	RT
Greenwich Town	GT
Hunts Bay	HB
<i>St. Catherine</i>							
Wreck Bay	WB
Old Harbour Bay	OHB
Passage Fort	PF
Port Henderson	PH
Hellshire	H
<i>Clarendon</i>							
Salt River	SR
Welcome	W
Mitchell Town	MT
Bournemouth	BM
Barnswell Dale	BD
Rocky Point	RP
Jackson Bay	JB
Carlisle Bay	CB
Beauchamp	BE
Farquhar (Alligator Hole)	F
<i>Manchester</i>							
Gutts River	GR
Hudson Bay	HD
Boiler Beach	BO
Alligator Pond (Top and Bottom Bay)	AP
<i>St. Elizabeth</i>							
Cutlass Hole	CH
Great Bay	GB
Calabash Bay	CA
Frenchman's Bay	FB
Billy's Bay	BI
Fort Charles	FC
Parottee	PT
Hodges	HG
Long Acre	LA
Black River (River Side and Heavy Sand)	BR

SECOND SCHEDULE, *contd.*

FISHING PORT							PORT IDENTIFICATION MARK
<i>Westmoreland</i>							
Scotts Cove	SC
Whitehouse (Gillings Gully)	WH
Broughton	B
Auchendown (Culloden)	A
Mount Edgecomb	ME
Market Beach	MB
Belmont	BL
Cave	C
St. Anne	SA
Smithsfield	S
St. Mary	ST. M
Hope Wharf	HW
Salmon Point	SP
Little Bay	LT
Revival	RV
Orange Hill	OH
Ironshore	I
Negril	NG
<i>Hanover</i>							
Bloody Bay	BY
Orange Bay	OG
Green Island	GI
Industry Cove	IC
Cousins Cove	CC
Lances Bay	LB
Haughton Court	HC
Lucea	LC
Johnson Town	JT
Elgin Town	E
Paradise	PD
Mosquito Cove	MC
Sandy Bay	SD
Hopewell (Orchard and Parkins)	HP
Great River (Rum Bottle Cove)	GTR
<i>St. James</i>							
Spring Garden	SG
Reading	RD
River Bay	RB
Whitehouse (Flanker)	WT
Success (Rose Hall)	SCS
Grange Pen	GE
Harvey's (Salt Spring)	HV
<i>Trelawny</i>							
Salt Marsh (Scarlett Hall)	SLM
Falmouth (Gentles, Seaboard St., and Charlotte)	FA
Rock	R
Cooper's (Good Hope)	CO
Darby (Stewart Castle and Silver Sand)	D
Braco	BC
Rio Bueno	RI

[The inclusion of this page is authorized by L.N. 96/1977]

SECOND SCHEDULE, *contd.*

FISHING PORT						PORT IDENTIFICATION MARK
<i>St. Ann</i>						
Old Folly (Alloah)	OF
Discovery Bay (Fort)	DB
Runaway Bay	RU
Salem	SL
Laughlands (Llandoverly)	L
Priory	PY
St. Ann's Bay	SAB
Mammee Bay	MMM
Ocho Rios (Sailors Hole)	OR
White River	WR
<i>St. Mary</i>						
Rio Nuevo	RN
Boscobel (Playboy Fishermen Beach, Salt Gut and Breakfast Gap)	BCB
Oracabessa (White and Magnus)	O
Pagee	PG
Mahoe Bay	MA
Carlton Beach	CL
Robins Bay	BO
Annotto Bay (Sea View)	AB
Stewart Town	ST
Dover (Windsor Castle)	DO
<i>Portland</i>						
Buff Bay	BF
Orange Bay (East and West)	OB
Hope Bay	HE
St. Margaret's Bay	SMB
Snow Hill	SH
Norwich	N
Port Antonio (East and West Harbours, Bryans Bay)	PA
Williamsfield (Turtle Crawl)	WF
Bottom Beach	BT
Drapers	DP
Fairy Hill	FH
Blue Hole	BU
Priestman's River	PMR
Boston	BS
Long Bay	LO
Divers River	DR
Sanaco Bay	SB
Manchioneal	M
Innes Bay	IB
Hectors River	HR
<i>St. Thomas</i>						
Holland Bay	HO
Rocky Point	RK
Dalvey	DV
Pera (Old and New)	PE

SECOND SCHEDULE, *contd.*

FISHING PORT							PORT IDENTIFICATION MARK
<i>St. Thomas, contd.</i>							
Port Morant	PM
Leith Hall	LH
Prospect	P
Lyssons	LY
Princess Margaret Hospital Beach	PMH
Morant Bay	MO
Duhaney Pen	DU
White Horses	WTH
Yallahs	Y
Green Bay	GN
Cow Bay	CW
Grants Pen	GP
Nine Miles	NM

[The inclusion of this page is authorized by L.N. 96/1977]

T

THE FISHING INDUSTRY ACT

REGULATIONS
(under section 25)THE FISHING INDUSTRY (CONSERVATION OF CONCH (GENUS STROMBUS))
REGULATIONS, 2000*(Made by the Minister on the 20th day of March, 2000)*

L.N. 26/2000

1. These Regulations may be cited as the Fishing Industry (Conservation of Conch (Genus Strombus)) Regulations, 2000.

2. In these Regulations—

“50% cleaned conch” means conch that has been removed from the shell and has its viscera and operculum removed;

“commercial cold storage facility” means any premises, on shore or off shore, and includes vessels where conch meat is kept or stored for commercial purposes;

“conch meat” means processed or unprocessed conch and any derivatives thereof;

“eating establishment” means any place where conch is prepared or sold for human consumption and includes a mobile cart or unit, a roadside stand and a container in which conch is prepared;

“Fishery Management Area” means an area listed in the First Schedule in which the fishing of conch is monitored by the Licensing Authority;

First
Schedule.

“immature conch” means conch—

- (a) that has a shell the length of which is, from tip of the spire to the siphonal canal, less than 22 centimetres; or
- (b) that does not have a shell with a flared lip;

THE FISHING INDUSTRY (CONSERVATION OF CONCH (GENUS STROMBUS))
REGULATIONS, 2000

“Individual Conch Quota” means the maximum weight of 50% cleaned conch that may be landed by any licensed fisherman, as allocated to that fisherman by the Minister, at least thirty days prior to the end of the close season;

- “National Total Allowable Catch” means the maximum weight of 50% cleaned conch that may be landed by the aggregate of licensed fishermen, as determined by the Minister at least thirty days prior to the end of the close season.

3. The maximum weight of 50% cleaned conch which may be landed during the period outside of a close season for conch shall not exceed the National Total Allowance Catch.

4.—(1) The maximum weight of 50% cleaned conch which may be landed by a licensed fisherman in any one open season shall not exceed the Individual Conch Quota allocated to that licensed fisherman.

(2) A licensed fisherman who has been allocated an Individual Conch Quota shall be issued a certificate regarding such allocation.

(3) An Individual Conch Quota allocated to a licensed fisherman shall not be transferable and shall be valid for such period as is specified in the certificate referred to in paragraph (2).

5.—(1) Every licensed fisherman and every person in charge of a commercial cold storage facility, hotel or eating establishment which offers conch meat to its patrons, shall, in writing, declare to the Licensing Authority the level of processing and quantity of conch meat in their possession.

(2) A licensed fisherman shall give to the Licensing Authority the information required under paragraph (1) at least seven days prior to the commencement of each close season for conch.

(3) Subject to paragraph (4), a person in charge of a commercial cold storage facility, hotel or eating establishment shall give to the Licensing Authority the information required under that paragraph within seven days of the commencement of each close season for conch.

(4) A person in charge of a commercial cold storage facility shall, in addition to the information required to be given pursuant to paragraph (1), make further declarations to the Licensing Authority of—

- (a) the name, address and such other particulars as the Licensing Authority may require from time to time, which identify the persons for whom the conch meat is stored; and
- (b) the quantity and level of processing of any additional conch meat that he receives for storage in his facility during the close season for conch.

(5) Declarations in relation to the information specified in paragraph (4) (b) shall be made within seventy-two hours of the receipt of the conch meat.

(6) A declaration as to the level of processing of conch meat shall specify whether the conch is—

- (a) 50% cleaned;
- (b) 65% processed;
- (c) 85% processed;
- (d) 100% processed fillet;
- (e) ground conch;
- (f) of any other category specified by the Licensing Authority.

(7) The conversion factor used in ascertaining the level of processing shall be as specified in the Second Schedule.

Second
Schedule.

6.—(1) Subject to paragraph (2), no person shall sell, process or import conch meat during the close season for conch.

(2) Notwithstanding paragraph (1), where conch meat has been declared under regulation 5 to be in storage, that conch meat may be sold or processed during the first twenty-one days of the close season for conch.

7. A Fishery Inspector may at any reasonable time of day enter any processing plant, commercial cold storage facility, hotel or eating establishment or any other place in which conch meat is stored for the purpose of sale (hereinafter referred to as “prescribed premises”) and may—

- (a) inspect the prescribed premises;
- (b) examine any conch meat found thereon;
- (c) determine whether the Individual Conch Quota has been exceeded by any licensed fisherman;
- (d) remove any conch meat that is found thereon, of which the Licensing Authority has not been informed pursuant to regulation 5; and

- (e) take, where he considers it appropriate, such other steps as may be deemed necessary to prevent the sale of conch meat therefrom.

8.—(1) A Fishery Inspector may, where he has reasonable grounds for suspecting that any offence against these Regulations is being committed or is about to be committed on any prescribed premises—

- (a) enter, and remain upon such premises;
- (b) request any person in charge of or employed in such premises to furnish such information as the Fishery Inspector may require for the purposes of these Regulations; and
- (c) give such directions as he considers necessary to prevent the commission or further commission of an offence against these Regulations.

(2) Any person who—

- (a) refuses, neglects or fails to comply with any direction given to him by any Fishery Inspector; or
- (b) refuses, without reasonable cause, to give any explanation which he is required by any Fishery Inspector to give; or
- (c) assaults or obstructs any Fishery Inspector acting in the execution of his duty,

is guilty of an offence and is liable on summary conviction thereof before a Resident Magistrate to a fine not exceeding five hundred dollars and, in default of payment, to imprisonment for a term not exceeding twelve months.

9. Where a Fishery Inspector is satisfied, pursuant to regulations 7 and 8 that—

- (a) the prescribed premises is in satisfactory condition; and
- (b) the storage of conch meat found thereon complies with the provisions of these Regulations,

he shall issue a certificate to that effect.

10. No person shall fish, collect, offer for sale or sell immature conch.

* **11.** The Minister may at any time, by Order—

- (a) implement measures to conserve and manage the fishing of conch in any Fishery Management Area; and
- (b) prohibit fishing of conch in any Fishery Management Area for a specified period of time.

12. No person shall fish in a Fishery Management Area unless the Minister has declared that fishing may be allowed in that Area at that time.

13.—(1) Every licensed fisherman shall, using the relevant form specified in the Third Schedule, declare to the Licensing Authority, such information in respect of each catch conducted.

Third
Schedule.

- L.N. 37B/2000

(2) Every person in charge of a processing plant shall declare to the Licensing Authority such information as is required using the relevant form specified in the Third Schedule.

Third
Schedule.

(3) The information received by the Licensing Authority pursuant to paragraphs (1) and (2) shall be used for the purposes of Fisheries Statistics.

(4) Any person who refuses, neglects or fails to comply with paragraph (1) or (2) is guilty of an offence and is liable on summary conviction before a Resident Magistrate to a fine not exceeding one thousand dollars or to imprisonment for a term not exceeding three months, or to both such fine and imprisonment.

14. Any person who contravenes any provision of these Regulations for which no penalty has been expressly provided shall be guilty of an offence and upon summary conviction before a Resident Magistrate shall be liable to a fine not exceeding one thousand dollars or to imprisonment for a term not exceeding three months, or to both such fine and imprisonment.

FIRST SCHEDULE

(Regulation 2)

Fishery Management Areas

The Island Shelf of Jamaica
Pedro Bank
Morant Bank
Formigas Bank
Henry Holmes Bank
Albatros Bank
Grappler Bank

SECOND SCHEDULE

(Regulation 5)

Conversion Factors

<u>Degree of Processing</u>	<u>Conversion Factor</u>
50%	1.0000
65%	1.1130
85%	1.2821
100%	1.4286

THIRD SCHEDULE
FISHERIES DIVISION LANDING LOG—CONCH VESSEL

(Regulation 13)

VESSEL NAME/I.D. _____ COUNTRY OF ORIGIN _____ FREEZER/ICE (circle one)

SIZE (FT.) _____ CAPTAIN _____ SCUBA/HOOKAH (circle one)

DATE	No. of Divers	No. of Canoes	AREA FISHED		Miles: anchor-dory	TOTAL CATCH (Kg)	Avg. No. Dive Hour	Process Level (%)			
			Lat.	Long.				50	65	85	100

[The inclusion of this page is authorized by L.N. 78/2002]

Please return completed forms to Fisheries Division, Ministry of Agriculture
Fax: 923-8811-3, ext. 238

Form to be used by a person in charge of a Processing Plant in Declaring Information

LOG FORM FOR PROCESSING PLANT

COMPANY _____

ADDRESS _____

MANAGER _____

DATE	VESSEL NAME	REG. No.	CONCH WEIGHTS (KG)				TOTAL
			50%	65%	85%	100%	

Please return completed forms to Fisheries Division, Ministry of Agriculture

[The inclusion of this page is authorized by L.N. 78/2002]

THE FISHING INDUSTRY ACT

REGULATIONS

*(under section 25)*THE FISHING INDUSTRY (SPECIAL FISHERY CONSERVATION AREA)
REGULATIONS, 2012*(Made by the Minister on the 15th day of May, 2012)*

L.N. 74/2012

1. These Regulations may be cited as the Fishing Industry (Special Fishery Conservation Area) Regulations, 2012. Citation
2. In these Regulations— Interpretation
- “alien species”, means a species, subspecies or lower taxon, introduced outside its natural distribution and includes any part, gamete, seeds, eggs or propagules of that species which may survive and reproduce;
- “alien invasive species” means an alien species that threatens biological diversity;
- “special fishery conservation area” means the areas specified in regulation 3.
3. The areas specified— Special fishing conservation areas
- (a) in Part I of the First Schedule, and delineated in the map set out in Part II thereof and which shall known as the South West Cay Special Fishery Conservation Area; Part I
First Schedule
Part II
- (b) in Part I of the Second Schedule, and delineated in the map set out in Part II thereof and which shall be known as the Bluefields Bay Special Fishery Conservation Area; Part I
Second
Schedule
Part II
- (c) in Part I of the Third Schedule, and delineated in the map set out in Part II thereof and which shall be known as the Bogue Islands Lagoon Special Fishery Conservation Area; Part I
Third Schedule
Part II
- (d) in Part I of the Fourth Schedule, and delineated in the map set out in Part II thereof and which shall be known as the Discovery Bay Special Fishery Conservation Area; Part I
Fourth
Schedule
Part II
- (e) in Part I of the Fifth Schedule, and delineated in the map set out in Part II thereof and which shall be known as the Galleon, St. Elizabeth Special Fishery Conservation Area; Part I
Fifth Schedule
Part II

- Part I
Sixth Schedule
Part II
- (f) in Part I of the Sixth Schedule, and delineated in the map set out in Part II thereof and which shall be known as the Galleon Harbour Special Fishery Conservation Area;
- Part I
Seventh Schedule
Part II
- (g) in Part I of the Seventh Schedule, and delineated in the map set out in Part II thereof and which shall be known as the Montego Bay Point Special Fishery Conservation Area;
- Part I
Eighth Schedule
Part II
- (h) in Part I of the Eighth Schedule, and delineated in the map set out in Part II thereof and which shall be known as the Oracabessa Bay Special Fishery Conservation Area;
- Part I
Ninth Schedule
Part II
- (i) in Part I of the Ninth Schedule, and delineated in the map set out in Part II thereof and which shall be known as the Orange Bay Special Fishery Conservation Area;
- Part I
Tenth Schedule
Part II
- (j) in Part I of the Tenth Schedule, and delineated in the map set out in Part II thereof and which shall be known as the Port Morant Harbour Lagoon Special Fishery Conservation Area;
- Part I
Eleventh Schedule
Part II
- (k) in Part I of the Eleventh Schedule, and delineated in the map set out in Part II thereof and which shall be known as the Salt Harbour Special Fishery Conservation Area;
- Part I
Twelfth Schedule
Part II
- (l) in Part I of the Twelfth Schedule, and delineated in the map set out in Part II thereof and which shall be known as the Sandals Boscobel Special Fishery Conservation Area;
- Part I
Thirteenth Schedule
Part II
- (m) in Part I of the Thirteenth Schedule, and delineated in the map set out in Part II thereof and which shall be known as the Sandals Whitehouse Bay Special Fishery Conservation Area; and
- Part I
Fourteenth Schedule
Part II
- (n) in Part I of the Fourteenth Schedule, and delineated in the map set out in Part II thereof and which shall be known as the Three Bays Special Fishery Conservation Area, are declared to be special fishery conservation areas.

Fishing in special
conservation
areas

4.—(1) Subject to paragraphs (2) and (3), no person shall fish in a special fishery conservation area except in accordance with—

- (a) a license issued by the Licensing Authority under the provisions of the Act; and
- (b) the provisions of the directions issued by the Minister under regulation 5.

(2) Paragraph (1) does not apply to fishery inspectors or public officers designated as the Licensing Authority under section 4 of the Act.

(3) A person who contravenes paragraph (1), commits an offence and is liable on summary conviction before a Resident Magistrate to a fine not exceeding one thousand dollars.

5. The Minister may give directions for fishing in a special fishery conservation area for the purpose of the management, control and conservation of fish in that area, and such directions shall specify—

Directions

- (a) the special fishery conservation area or part thereof to which the direction relates; and
- (b) the terms and conditions for fishing in that area, including—
 - (i) identifying the species of fish to be fished;
 - (ii) specifying the method of fishing and the manner in which fishing is to be undertaken;
 - (iii) specifying the purpose for the fishing, such as fishing to obtain specimens for scientific, educational or other conservation related purpose;
 - (iv) the terms and conditions under which fishing of a particular species of fish is permitted, including fishing seasons and times, the number, sex and size of the specimens;
 - (v) whether fishing may be undertaken to gather live specimens of fish and the method of gathering, receiving, keeping and transporting live specimens;
 - (vi) for the culling of alien invasive species;
 - (vii) for the disposal of specimens fished from a special fishery conservation area, including the sale of live or dead specimens;
 - (viii) the gathering of specimens for the purpose of rearing, breeding or otherwise propagating fish and the conditions under which such rearing, breeding or propagating may be undertaken; and
 - (ix) such terms and conditions as the Minister may think fit to ensure that fishing in a special fishery conservation area and the specimens fished are not utilized in a manner inconsistent with the eradication of alien invasive species and the conservation of indigenous fish populations in a special fishery conservation area.

6.—(1) No person shall knowingly—

- (a) introduce any species into any special fishery conservation area; or
- (b) transport, purchase, receive, keep, rear, breed or propagate specimens of any fish from a special fishery conservation area, in contravention of a direction issued under regulation 5.

Offence to introduce fish to, propagate fish from special fishery conservation area

(2) A person who contravenes paragraph (1) commits an offence and is liable on summary conviction before a Resident Magistrate to a fine not exceeding one thousand dollars.

Revocation
Fifteenth Schedule

7. Every Order specified in the Fifteenth Schedule to these Regulations is hereby revoked.

FIRST SCHEDULE

(Regulation 3)

PART I

South West Cay Special Fishery Conservation Area

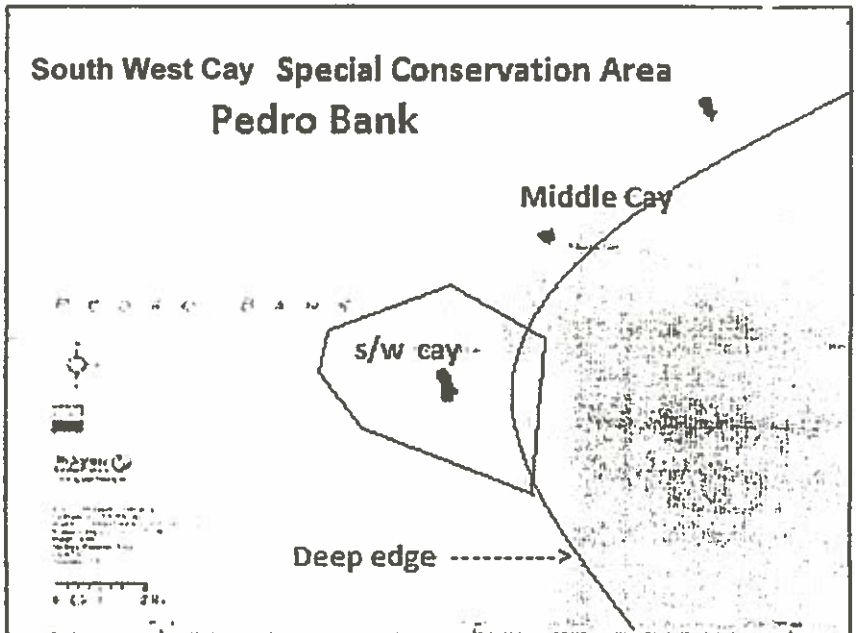
Starting at Point A, a water-based mark, along the first elbow on deep edge at the Pedro Bank, at coordinates N16° 58.900' and W77° 47.279', the boundary shall proceed as follows—

- (a) from Point A, the boundary runs in a straight line to Point B, a water-based mark at the 20-25 meter contour depth, and at coordinates N17° 00.730' and W77° 48.426'.
- (b) from Point B, the boundary continues to Point C, a water-based mark, at coordinates N17° 00.136' and W77° 49.918' to include the Black Rock bottom habitats and at similar depth.
- (c) from Point C, the boundary runs to Point D, a water-based mark, to include sections of Black Rock bottom habitat, at coordinates N16° 59.625' and W77° 49.995'.
- (d) from Point D, the boundary runs straight to Point E, a water-based point at coordinates N16° 58.947' and W77° 49.469' similar habitat as above.
- (e) from Point E, the boundary runs to Point F, a water-based mark at the second elbow along the deep edge at Pedro Bank, at coordinates N16° 58.168' and W77° 47.283'.
- (f) from Point F, the boundary runs in a straight line back to Point A.

FIRST SCHEDULE, *contd.*

PART II

Map of South West Cay Special Fishery Conservation Area



SECOND SCHEDULE

(Regulation 3)

PART I

Bluefields Bay Special Fishery Conservation Area

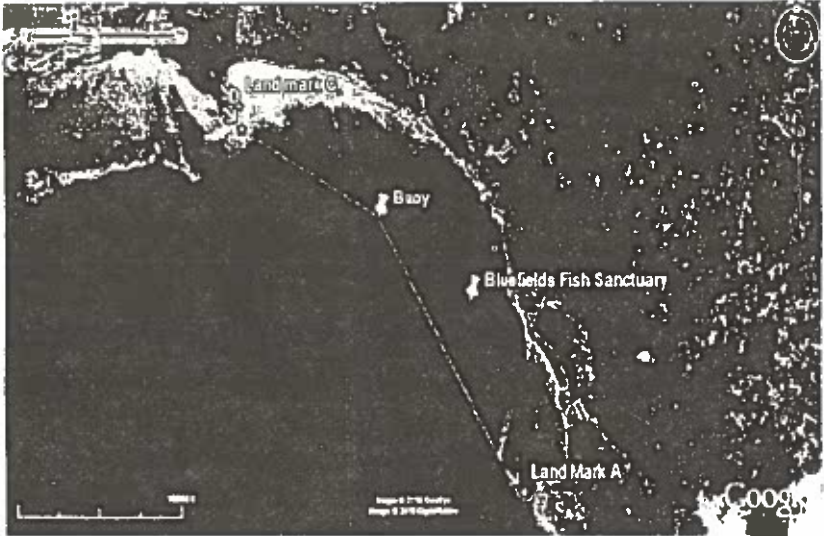
Starting at Point A, a land-based mark at Belmont Point with geographical coordinates 18° 09' 9.432" W, and shall proceed—

- (a) from Point A, the boundary shall run in a straight line to Point B, a water-based mark at geographical coordinates 18° 11' 28.147" N and 78° 03' 40.638" W;
- (b) from Point B, the boundary shall run in a straight line to Point C, a water-based mark at Paradise, with geographical coordinates 18° 12' 11.103" N and 78° 05' 12.93" W;
- (c) from Point C, the boundary shall run in a straight line to Paradise Point, a land-based mark geographical coordinates 18° 12' 20.724" N and 78° 05' 13.944" W; and
- (d) from Point C, the boundary shall follow the contours of the coastline back to the starting point.

SECOND SCHEDULE, *contd.*

PART II

Map of Bluefields Bay Special Fishery Conservation Area



THIRD SCHEDULE

(Regulation 3)

PART I

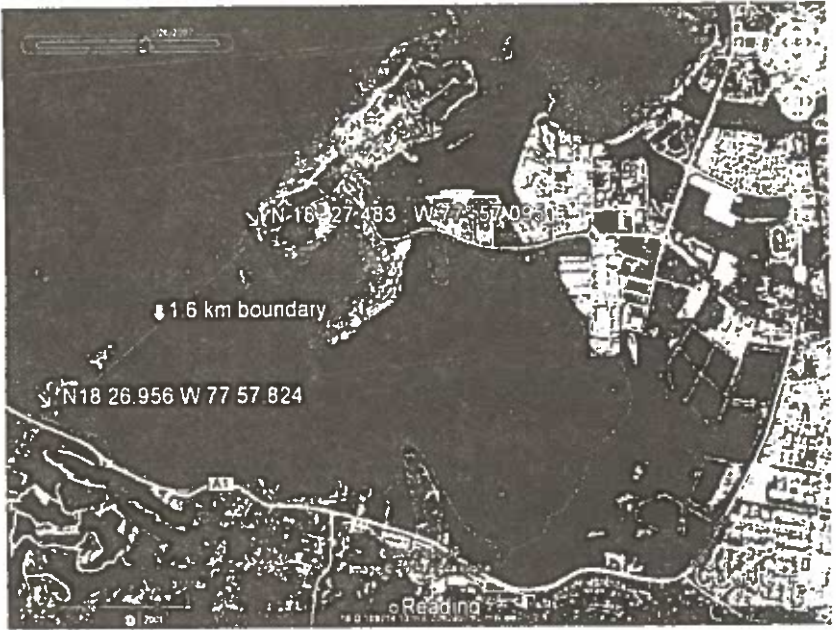
Bogue Islands Lagoon Special Fishery Conservation Area

Starting at a point opposite the Montego Bay Freeport traffic roundabout and north along the mangrove-lined shoreline to the reclaimed area supporting the hotel complex, west along an imaginary line 1.6 kilometres long across the entrance to the Bogue Islands Lagoon to the shoreline by the Montego Bay to Lucea Main Road, southeast along the shoreline along the border of the lagoon to link up with the starting point.

THIRD SCHEDULE, *contd.*

PART II

Map of Bogue Islands Lagoon Special Fishery Conservation Area



FOURTH SCHEDULE

(Regulation 3)

PART I

Discovery Bay Special Fishery Conservation Area

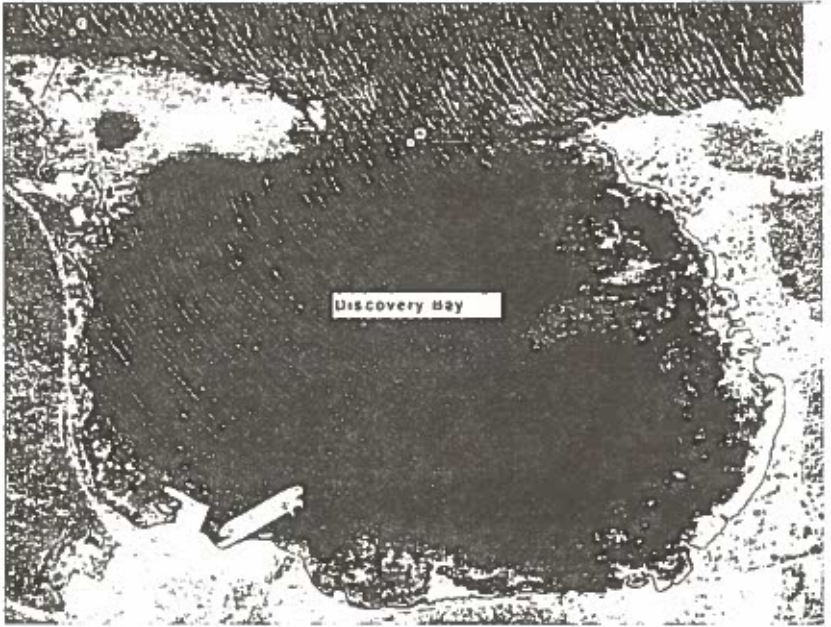
Starting at Point A, a land-based mark with geographical coordinates 18° 28' 11.448" N and 77° 24' 12.581" W, and then proceeding as follows—

- (a) from Point A, the boundary shall run in a straight line to Point B, a water-based mark with geographical coordinates 18°28' 10.961"N and 77°24' 27.355" W;
- (b) from Point B, the boundary shall run across the shipping channel to an awash reef structure and shall continue along the northern edge of the reef in a westerly direction to Point C, a water-based mark with geographical coordinates 18°28' 19.436"N and 77°24' 54.294"W;
- (c) from Point C, the boundary shall run to Point D, a land-based mark, with geographical coordinates 18° 28' 13.088"N and 77° 24' 57.340" W, and
- (d) from Point D, the boundary shall follow the contours of the coastline back to the starting point.

FORTH SCHEDULE, *contd.*

PART II

Map of Discovery Bay Special Fishery Conservation Area



FIFTH SCHEDULE

(Regulation 3)

PART I

Galleon, St. Elizabeth Special Fishery Conservation Area


Starting at Point A, a land-based mark at Deadman Hole, with geographical coordinates 18° 01' 35.957" N and 77° 52' 7.315" W, and then proceeding—

- (a) from Point A, the boundary shall run in a straight line to Point B, a water-based mark with geographical coordinates 18°01' 26.561"N and 77° 52' 4.079" W;
- (b) from Point B, the boundary shall run in a straight line to Point C, a land-based mark at the tip of the fringing mangroves forests, with geographical coordinates 18° 01' 58.053" N and 77° 54' 33.461" W; and
- (c) from Point C, the boundary shall follow the contours of the coastline to include Malcolm's Bay, Hodges Bay and Deadman Hole, back to Point A.

FIFTH SCHEDULE, *contd.*

PART II

Map of Galleon, St Elizabeth Special Fishery Conservation Area



SIXTH SCHEDULE

(Regulation 3)

PART I

Galleon Harbour Special Fishery Conservation Area


Starting at Point A, a land-based mark at Carbarita Point with geographical coordinates 17° 50' 43.753"N and 77°02' 21.231" W, and then proceeding as follows—

- (a) from Point A, the boundary shall run through the mangrove wet land, following the north-western border of the reef to Point B, a water-based mark with geographical coordinates 17° 51' 23.348" N and 77° 00' 41.346" W;
- (b) from Point B, the boundary shall run along the northern contours of the coastline into Salt Island Creek to Point C, a water-based mark with geographical coordinates 17° 53' 55.178" and 77° 02' 23.875" W;
- (c) from Point C, the boundary shall cross over Salt Island Creek and shall continue along the northern edge of the mangrove forest to Point D, a water-based mark at the mouth of Callow Creek, with geographical coordinates 17°54' 11.058"N and 77°03' 0.418"W;
- (d) from Point D, the boundary shall run through Point E, a water-based mark 17° 53' 30.913" N and 77° 03' 52.694" W to Point F, a land-based mark on Little Goat Island with geographical coordinates 17° 53' 20.726" N and 77° 04' 30.913"W;
- (e) from Point F, the boundary shall follow the contours of Little Goat Island along the north-eastern border to Point G, a land-based mark on the southern side of the Island, with geographical coordinates 17° 52' 59.194" N and 77° 04' 30.913" W;
- (f) from Point G, the boundary shall run straight in an easterly direction to Point H, a land-based mark on Great Goat Island, with geographical coordinates 17° 52' 08.223"N and 77° 03' 28.563"W;
- (g) from Point H, the boundary shall run along the north-eastern coastline on Great Goat Island to Point I, a land-based Point on Kerby Bend, with geographical coordinates 17° 51' 46.668"N and 77° 02' 57.436" W; and
- (h) from Point I, the boundary shall run across the Bogue Channel back to the starting point.

SIXTH SCHEDULE, *contd.*

PART II

Map of Galleon Harbour Special Fishery Conservation Area



SEVENTH SCHEDULE

(Regulation 3)

PART I

Montego Bay Point Special Fishery Conservation Area


Starting at Point A, a land-based mark at the southern tip of Aquasol Theme Park with geographical coordinates $18^{\circ} 28' 45.349''$ N and $77^{\circ} 55' 48.692''$ W, and then proceeding as follows—

- (a) from Point A, the boundary shall run in a straight line to Point B, a water-based mark with geographical coordinates $18^{\circ} 28' 46.383''$ N and $77^{\circ} 55' 58.384''$ W;
- (b) from Point B, the boundary shall continue to Point C, a water-based mark, at coordinates $18^{\circ} 29' 33.987''$ N and $77^{\circ} 56' 13.782''$ W;
- (c) from Point C, the boundary shall run to Point D, a water-based mark, to include the Basket Reef system, with geographical coordinates $18^{\circ} 30' 18.718''$ N and $77^{\circ} 55' 57.462''$ W;
- (d) from Point D, the boundary shall run in a straight line to Point E, a water-based mark with geographical coordinates $18^{\circ} 30' 37.330''$ N and $77^{\circ} 55' 10.755''$ W;
- (e) from Point E, the boundary shall run to Point F, a land-based mark adjacent to Tropical Beach's Jetty, with geographical coordinates $18^{\circ} 30' 19.627''$ N and $77^{\circ} 54' 57.528''$ W; and
- (f) from Point F, the boundary shall follow the contours of the coastline back to the starting point.

SEVENTH SCHEDULE, *contd.*

PART II

Map of Montego Bay Point Special Fishery Conservation Area



EIGHTH SCHEDULE

(Regulation 3)

PART I

Oracabessa Bay Special Fishery Conservation Area

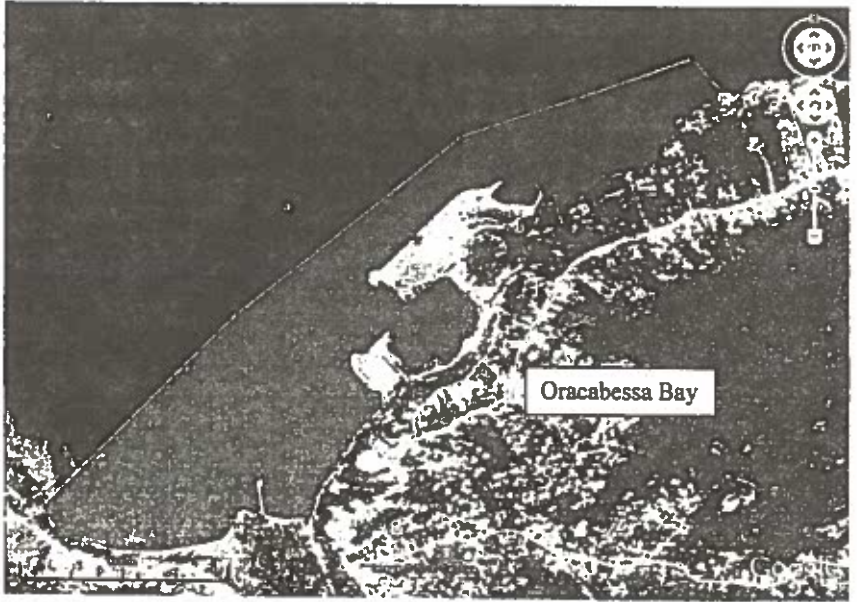
Starting at Point A, a land-based mark known locally as Stick Rock with geographical coordinates 18° 24' 51.2" N and 76° 56' 23.3" W, the boundary shall proceed as follows—

- (a) from Point A, the boundary shall run northerly in a straight line to Point B, a water-based mark with geographical coordinates 18° 24' 54.5" N and 76° 56' 25.9" W;
- (b) from Point B, the boundary shall run in a westerly direction through Point C, with geographical coordinates 18° 24' 54.2" N and 76° 56' 2.6" W;
- (c) from Point C, the boundary runs through water-based marks at—
 - (i) Point D, with geographical coordinates 18° 24' 52.5" N and 76° 56' 33.4" W;
 - (ii) Point E, with geographical coordinates 18° 24' 51.1" N and 76° 56' 37.8" W;
 - (iii) Point F, with geographical coordinates 18° 24' 47.2" N and 76° 56' 48.7" W;
 - (iv) Point G, with geographical coordinates 18° 24' 46.1" N and 76° 56' 51.3" W;
 - (v) Point H, with geographical coordinates 18° 24' 43.8" N and 76° 56' 54.6" W;
 - (vi) Point I, with geographical coordinates 18° 24' 34.9" N and 76° 57' 02.4" W;
 - (vii) Point J, with geographical coordinates 18° 24' 31.8" N and 76° 57' 06.1" W;
 - (viii) Point K, with geographical coordinates 18° 24' 28.1" N and 76° 57' 09.6" W;
 - (ix) Point L, with geographical coordinates 18° 24' 21.3" N and 76° 57' 16.4" W;
 - (x) Point M, with geographical coordinates 18° 24' 15.5" N and 76° 57' 23.1" W;
- (d) from Point M, the boundary runs to Point N, a land-based mark at Lada Bay, with geographical coordinates 18° 24' 08.8" N and 76° 57' 30.6" W; and
- (e) from Point N, the boundary follows the contours of the coastline back to Point A.

EIGHTH SCHEDULE, *contd.*

PART II

Map of Oracabessa Bay Special Fishery Conservation Area



NINTH SCHEDULE

(Regulation 3)

PART I

Orange Bay Special Fishery Conservation Area

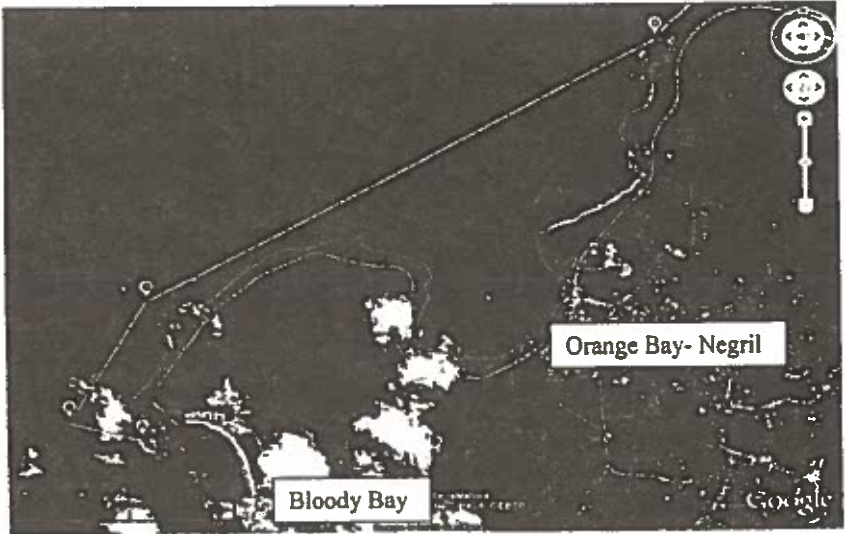
The boundary description shall begin at Point A, a land-based mark at Little Bloody Bay with geographical coordinates 18°21' 18.206" N and 78° 20' 32.636" W, and the proceeding as follows—

- (a) from Point A, the boundary shall run to Point B, on Little Bloody Bay Cay, a land-based mark at coordinates 18° 21' 10.411" N and 78° 20' 31.500" W;
- (b) from Point B, the boundary shall run to Point C, a water-based mark to include sections of the Gallery Reef system, with geographical coordinates 18° 21' 17.887"N and 78° 20' 58.822" W;
- (c) from Point C, the boundary shall run to Point D, a water-based mark at Frenchmans Hole, West of Salt Creek, with geographical coordinates 18° 21' 58.643"N and 78° 20' 34.523" W;
- (d) from Point D, the boundary shall run through Point E, a water-based mark with geographical coordinates 18° 23' 25.266" N and 78° 18' 07.232"W;
- (e) from Point E, the boundary shall continue to Point F, a land-based mark at Rhodes Hall, with geographical coordinates 18° 23' 30.362" N and 78° 17' 58.945" W; and
- (f) from Point F, the boundary shall follow the contours of the coastline back to the starting point.

NINTH SCHEDULE, *contd.*

PART II

Map of Orange Bay Special Fishery Conservation Area



TENTH SCHEDULE

(Regulation 3)

PART I

Port Morant Harbour Lagoon Special Fishery Conservation Area

Starting at a point on the south-eastern end of the jetty in Port Morant Harbour, coordinates 359 125 N 785 350 E; thence due north to intersect to the southern boundary of the Main Road leading from Port Morant to Golden Grove; thence generally north-easterly, easterly, north-easterly and again easterly along the southern boundary of the aforementioned Main Road to intersect the western boundary of the Main Road leading from Bowden Wharf; thence generally southerly, south-westerly, westerly and again south-westerly along the said Main Road leading to Bowden Wharf to a point thereon, one hundred and fifty feet south of the Trigonometric Station 20 N; thence north-westerly in a straight line back to the starting point.

TENTH SCHEDULE, *contd.*

PART II

Map of Port Morant Harbour Lagoon Special Fishery Conservation Area



ELEVENTH SCHEDULE

(Regulation 3)

PART I

Salt Harbour Special Fishery Conservation Area


Starting at Point A, a land-based mark at the mouth of Bowers River with geographical coordinates 17° 53' 10.358"N and 77° 08' 7.976" W; and then proceeding as follows—

- (a) from Point A, the boundary shall run to Point B, following the southern edge of the sand pit emanating from the Bowers River with geographical coordinates 17° 50' 57.896" N and 77° 08' 8.500" W;
- (b) from Point B, the boundary shall run to Point C, a water-based mark, following the contours of Long and Short Island Barrier Reef System, with geographical coordinates 17° 50' 37.254"N and 77° 08' 23.783" W;
- (c) from Point C, the boundary shall run to Point D, a land-based mark at the mouth of Salt River with geographical coordinates 17° 50' 4.298"N and 77° 09' 46.489" W;
- (d) from Point D, the boundary shall run through Point E, a water-based mark to include Burial Ground Point with geographical coordinates 17° 49' 52.071" N and 77° 09' 5.893" W;
- (e) from Point E, the boundary shall continue to Point F, a land-based mark at the northern tip of the pier at the port of Rocky Point with geographical coordinates 17° 49' 10.239"N and 77° 08' 27.356" W; and
- (f) from Point F, the boundary shall follow the northern edge of the pier westwards, and then shall follow the margin between the mangrove coastline and the sea around Colon Bay, past Burial Ground and back through Point D, crossing over the Salt River then follow the coastline north-easterly back to the starting point.

ELEVENTH SCHEDULE, *contd.*

PART II

Map of Salt Harbour Special Fishery Conservation Area



TWELFTH SCHEDULE

(Regulation 3)

PART I

Sandals Boscobel Special Fishery Conservation Area


Starting at Point A, a land-based mark with geographical coordinates 18° 24' 36" N and 76° 59' 35" W, the boundary shall proceed as follows—

- (a) from Point A, the boundary runs to Point B, a water-based mark with geographical coordinates 18 0 24' 44"N and 76° 59' 30" W;
- (b) from Point B, the boundary runs to Point C a water-based mark with geographical coordinates 18 ° 24' 42" N and 76° 59' 21" W;
- (c) from Point C, the boundary runs to Point D, a water-based mark with geographical coordinates 18 0 24' 37"N and 76° 59' 06" W;
- (d) from Point D, the boundary runs to Point E, a water-based mark with geographical coordinates 18°24' 35"N and 76° 58' 48" W;
- (e) from Point E, the boundary runs to Point F, a land-based mark with geographical coordinates 18 ° 24' 36"N and 76° 58' 27" W;
- (f) from Point F, the boundary runs to Point G, a water-based mark with geographical coordinates 18 ° 24' 31" N and 76° 57' 59" W;
- (g) from Point G, the boundary runs to Point H, a land-based mark with geographical coordinates 18 0 24' 23"N and 76° 58' 03" W;
- (h) from Point H, the boundary follows the contours of the coastline, including the beach, back to Point A.

TWELFTH SCHEDULE, *contd.*

PART II

Map of Sandals Boscobel Special Fishery Conservation Area



THIRTEENTH SCHEDULE

(Regulation 3)

PART I

Sandals Whitehouse Special Fishery Conservation Area

Starting at Point A, a land-based mark with geographical coordinates N18° 06.739' and W78° 00.308', the boundary shall proceed as follows—

- (a) from Point A, the boundary runs to Point B, a water-based mark at coordinates N18° 06.618' and W78° 00.423';
- (b) from Point B, the boundary runs to Point C, a water-based mark at coordinates N19° 05.535' and W78° 58.828';
- (c) from Point C, the boundary then runs to Point D, a land-based mark at coordinates N19° 05.712' and W78° 58.574'; and
- (d) from Point D, the boundary follows the contours of the shoreline back to Point A.

THIRTEENTH SCHEDULE, *contd.*

PART II

Map of Sandals Whitehouse Special Fishery Conservation Area



FOURTEENTH SCHEDULE

(Regulation 3)

PART I

Three Bays Special Fishery Conservation Area

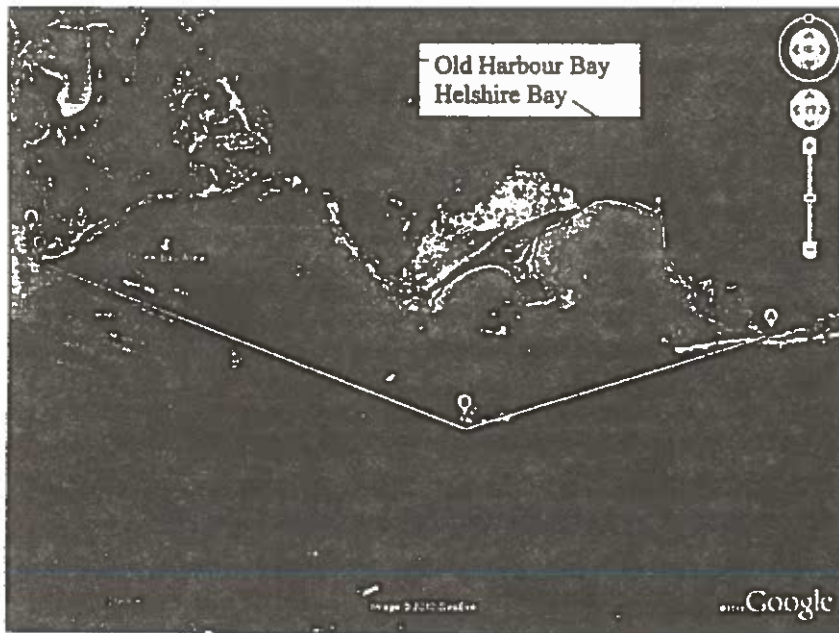
Starting at Point A, a land-based mark at Old House Point, Rocky Bay with geographical coordinates 17° 50' 16.486" N and 76° 57' 21.562" W, and then proceeding as follows—

- (a) from Point A, the boundary shall run in a straight line to Point B, a water-based mark, to include the Needles Reef system, with geographical coordinates 17° 49' 40.749" N and 76° 59' 18.604" W;
- (b) from Point B, the boundary shall run westwards to Point C, a land-based mark at Carbarita Point, with geographical coordinates 17° 50' 43.753" N and 77° 02' 21.237" W; and
- (c) from Point C, the boundary shall follow the contours of the coastline to include Walker Bay, Coquar Bay and Manatee Bay, back to the starting point.

FOURTEENTH SCHEDULE, *contd.*

PART II

Map of Three Bays Special Fishery Conservation Area



FIFTEENTH SCHEDULE

(Regulation 8)

Orders

The Fishing (Fish Sanctuaries) Order, 1979

The Fishing Industry (Declaration of a Fish Sanctuary) Order, 1986

The Fishing Industry (Bluefields Bay Fish Sanctuary) Order, 2009

The Fishing Industry (Discovery Bay Fish Sanctuary) Order, 2009

The Fishing Industry (Galleon Fish Sanctuary) Order, 2009

The Fishing Industry (Galleon Harbour Fish Sanctuary) Order, 2009

The Fishing Industry (Montego Bay Marine Park Fish Sanctuary) Order, 2009

The Fishing Industry (Orange Bay Fish Sanctuary) Order, 2009

The Fishing Industry (Salt Harbour Fish Sanctuary) Order, 2009

The Fishing Industry (Three Bays Fish Sanctuary) Order, 2009

The Fishing Industry (Oracabessa Bay Fish Sanctuary) Order, 2010

The Fishing Industry (Sandals Boscobel Fish Sanctuary) Order, 2010