

*FISHING INDUSTRY (SPECIAL  
FISHERY CONSERVATION AREA)  
REGULATIONS, 2012*

## THE FISHING INDUSTRY ACT

### The Fishing Industry (Special Fishery Conservation Area) Regulations, 2012

In exercise of the power conferred upon the Minister by section 25 of the *Fishing Industry Act*, the following Regulations are hereby made: –

- Citation.** 1. These Regulations may be cited as the Fishing Industry (Special Fishery Conservation Area) Regulations, 2012.
- Interpretation.** 2. In these Regulations –
- “alien species” means a species, subspecies or lower taxon, introduced outside its natural distribution and includes any part, gamete, seeds, eggs or propagules of that species which may survive and reproduce;
- “alien invasive species” means an alien species that threatens biological diversity;
- “special fishery conservation area” means the areas specified in regulation 3.
- Special fishing conservation areas.**
- Part I.**
- First Schedule.**
- Part II.**
- Part I.**
- Second Schedule.**
- Part II.**
- Part I.**
- Third Schedule.**
- Part II.**
3. The areas specified –
- (a) in Part I of the First Schedule, and delineated in the map set out in Part II thereof and which shall be known as the South West Cay Special Fishery Conservation Area;
- (b) in Part I of the Second Schedule, and delineated in the map set out in Part II thereof and which shall be known as the Bluefields Bay Special Fishery Conservation Area;
- (c) in Part I of the Third Schedule, and delineated in the map set out in Part II thereof and which shall be known as the Bogue

- 001
- Islands Lagoon Special Fishery Conservation Area;
- Part I.  
Fourth  
Schedule.  
Part II.**
- (d) in Part I of the Fourth Schedule, and delineated in the map set out in Part II thereof and which shall be known as the Discovery Bay Special Fishery Conservation Area;
- Part I.  
Fifth  
Schedule.  
Part II.**
- (e) in Part I of the Fifth Schedule, and delineated in the map set out in Part II thereof and which shall be known as the Galleon, St. Elizabeth Special Fishery Conservation Area;
- Part I.  
Sixth  
Schedule.  
Part II.**
- (f) in Part I of the Sixth Schedule, and delineated in the map set out in Part II thereof and which shall be known as the Galleon Harbour Special Fishery Conservation Area;
- Part I.  
Seventh  
Schedule.  
Part II.**
- (g) in Part I of the Seventh Schedule, and delineated in the map set out in Part II thereof and which shall be known as the Montego Bay Point Special Fishery Conservation Area;
- Part I.  
Eighth  
Schedule.  
Part II.**
- (h) in Part I of the Eighth Schedule, and delineated in the map set out in Part II thereof and which shall be known as the Oracabessa Bay Special Fishery Conservation Area;
- Part I.  
Ninth  
Schedule.  
Part II.**
- (i) in Part I of the Ninth Schedule, and delineated in the map set out in Part II thereof and which shall be known as the Orange Bay Special Fishery Conservation Area;
- Part I.  
Tenth  
Schedule.  
Part II.**
- (j) in Part I of the Tenth Schedule, and delineated in the map set out in Part II thereof and which shall be known as the Port Morant Harbour Lagoon Special Fishery Conservation Area;
- Part I.  
Eleventh  
Schedule.  
Part II.**
- (k) in Part I of the Eleventh Schedule, and delineated in the map set out in Part II thereof and which shall be known as the Salt Harbour Special Fishery Conservation Area;
- Part I.  
Twelfth  
Schedule.  
Part II.**
- (l) in Part I of the Twelfth Schedule, and delineated in the map set out in Part II thereof and which shall be known as the

**Part I.  
Thirteenth  
Schedule.  
Part II.**

Sandals Boscobel Special Fishery Conservation Area,

- (m) in Part I of the Thirteenth Schedule, and delineated in the map set out in Part II thereof and which shall be known as the Sandals Whitehouse Bay Special Fishery Conservation Area; and

**Part I.  
Fourteenth  
Schedule.  
Part I.**

- (n) in Part I of the Fourteenth Schedule, and delineated in the map set out in Part II thereof and which shall be known as the Three Bays Special Fishery Conservation Area,

are declared to be special fishery conservation areas.

**Fishing in  
special  
conservation  
areas.**

4. – (1) Subject to paragraphs (2) and (3), no person shall fish in a special fishery conservation area except in accordance with –

- (a) a licence issued by the Licensing Authority under the provisions of the Act; and
- (b) the provisions of the directions issued by the Minister under regulation 5.

(2) Paragraph (1) does not apply to fishery inspectors or public officers designated as the Licensing Authority under section 4 of the Act.

(3) A person who contravenes paragraph (1), commits an offence and is liable on summary conviction before a Resident Magistrate to a fine not exceeding one thousand dollars.

**Directions.**

5. The Minister may give directions for fishing in a special fishery conservation area for the purpose of the management, control and conservation of fish in that area, and such directions shall specify –

- (a) the special fishery conservation area or part thereof to which the direction relates; and
- (b) the terms and conditions for fishing in that area, including –

- (i) identifying the species of fish to be fished;
- (ii) specifying the method of fishing and the manner in which fishing is to be undertaken;
- (iii) specifying the purpose for the fishing, such as fishing to obtain specimens for scientific, educational or other conservation related purpose;
- (iv) the terms and conditions under which fishing of a particular species of fish is permitted, including fishing seasons and times, the number, sex and size of the specimens;
- (v) whether fishing may be undertaken to gather live specimens of fish and the method of gathering, receiving, keeping and transporting live specimens;
- (vi) for the culling of alien invasive species;
- (vii) for the disposal of specimens fished from a special fishery conservation area, including the sale of live or dead specimens;
- (viii) the gathering of specimens for the purpose of rearing, breeding or otherwise propagating fish and the conditions under which such rearing, breeding or propagating may be undertaken; and
- (ix) such terms and conditions as the Minister may think fit to ensure that fishing in a special fishery conservation area and the specimens fished are not utilized in a manner inconsistent with the eradication of alien invasive species and the

conservation of indigenous fish populations in a special fishery conservation area.

**Offence to introduce fish to, propagate fish from special fishery conservation area.**

6. - (1) No person shall knowingly -
- (a) introduce any species into any special fishery conservation area; or
  - (b) transport, purchase, receive, keep, rear, breed or propagate specimens of any fish from a special fishery conservation area,

in contravention of a direction issued under regulation 5.

(2) A person who contravenes paragraph (1) commits an offence and is liable on summary conviction before a Resident Magistrate to a fine not exceeding one thousand dollars.

**Revocation. Fifteenth Schedule.**

7. Every Order specified in the Fifteenth Schedule to these Regulations is hereby revoked.

#### FIRST SCHEDULE

(Regulation 3)

#### PART I

##### *South West Cay Special Fishery Conservation Area*

Starting at Point A, a water-based mark, along the first elbow on deep edge at the Pedro Bank, at coordinates N16° 58.900' and W77° 47.279', the boundary shall proceed as follows -

- (a) from Point A, the boundary runs in a straight line to Point B, a water-based mark at the 20-25 meter contour depth, and at coordinates N17° 00.730' and W77° 48.426';
- (b) from Point B, the boundary continues to Point C, a water-based mark, at coordinates N17° 00.136' and W77° 49.918' to include the Black Rock bottom habitats and at similar depth;
- (c) from Point C, the boundary runs to Point D, a water-based mark, to include sections of Black Rock bottom habitat, at coordinates N16° 59.625' and W77° 49.995';
- (d) from Point D, the boundary runs straight to Point E, a water-based point at coordinates N16° 58.947' and W77° 49.469' similar habitat as above;

- (e) from Point E, the boundary runs to Point F, a water-based mark at the second elbow along the deep edge at Pedro Bank, at coordinates N16° 58.168' and W77° 47.283';
- (f) from Point F, the boundary runs in a straight line back to Point A.

**PART II**

*Map of South West Cay Special Fishery Conservation Area*

**[INSERT MAP HERE]**

**SECOND SCHEDULE (Regulation 3)**

**PART I**

*Bluefields Bay Special Fishery Conservation Area*

Starting at Point A, a land-based mark at Belmont Point with geographical coordinates 18° 09' 9.432" N and 78° 01' 58.449" W, and shall proceed –

- (a) from Point A, the boundary shall run in a straight line to Point B, a water-based mark at geographical coordinates 18° 11' 28.147" N and 78° 03' 40.638" W;
- (b) from Point B, the boundary shall run in a straight line to Point C, a water-based mark at Paradise, with geographical coordinates 18° 12' 11.103" N and 78° 05' 12.93" W;
- (c) from Point C, the boundary shall to Paradise Point, a land-based mark geographical coordinates 18° 12' 20.724" N and 78° 05' 13.944" W; and
- (d) from Point C, the boundary shall follow the contours of the coastline back to the starting point.

**PART II**

***Map of Bluefields Bay Special Fishery Conservation Area***

***[INSERT MAP HERE]***

**THIRD SCHEDULE (Regulation 3)**

**PART I**

***Bogue Islands Lagoon Special Fishery Conservation Area***

Starting at a point opposite the Montego Bay Freeport traffic roundabout and north along the mangrove-lined shoreline to the reclaimed area supporting the hotel complex, west along an imaginary line 1.6 kilometres long across the entrance to the Bogue Islands Lagoon to the shoreline by the Montego Bay to Lucea main road, southeast along the shoreline along the border of the lagoon to link up with the starting point.

**PART II**

***Map of Bogue Islands Lagoon Special Fishery Conservation Area***

***[INSERT MAP HERE]***

**FOURTH SCHEDULE (Regulation 3)**

**PART I**

***Discovery Bay Special Fishery Conservation Area***

Starting at Point A, a land-based mark with geographical coordinates 18° 28' 11.448" N and 77° 24' 12.581" W, and then proceeding as



follows -

- (a) from Point A, the boundary shall run in a straight line to Point B, a water-based mark with geographical coordinates  $18^{\circ} 28' 10.961''$  N and  $77^{\circ} 24' 27.355''$  W;
- (b) from Point B, the boundary shall run across the shipping channel to an awash reef structure and shall continue along the northern edge of the reef in a westerly direction to Point C, a water-based mark with geographical coordinates  $18^{\circ} 28' 19.436''$  N and  $77^{\circ} 24' 54.294''$  W;
- (c) from Point C, the boundary shall run to Point D, a land-based mark, with geographical coordinates  $18^{\circ} 28' 13.088''$  N and  $77^{\circ} 24' 57.340''$  W; and
- (d) from Point D, the boundary shall follow the contours of the coastline back to the starting point.

## PART II

### *Map of Discovery Bay Special Fishery Conservation Area*

*[INSERT MAP HERE]*

## FIFTH SCHEDULE (Regulation 3)

### PART I

#### *Galleon, St. Elizabeth Special Fishery Conservation Area*

Starting at Point A, a land-based mark at Deadman Hole, with geographical coordinates  $18^{\circ} 01' 35.957''$  N and  $77^{\circ} 52' 7.315''$  W, and then proceeding -

- (a) from Point A, the boundary shall run in a straight line to Point B, a water-based mark with geographical coordinates  $18^{\circ} 01' 26.561''$  N and  $77^{\circ} 52' 4.079''$  W;
- (b) from Point B, the boundary shall run in a straight line to Point C, a land-based mark at the tip of the fringing mangrove forests, with geographical coordinates  $18^{\circ} 01' 58.053''$  N and  $77^{\circ} 54' 33.461''$  W; and
- (c) from Point C, the boundary shall follow the contours of the coastline, to include Malcolm's Bay, Hodges Bay and Deadman Hole, back to Point A.

**PART II**

***Map of Galleon, St. Elizabeth Special Fishery  
Conservation Area***

***[INSERT MAP HERE]***

**SIXTH SCHEDULE (Regulation 3)**

**PART I**

***Galleon Harbour Special Fishery Conservation Area***

Starting at Point A, a land-based mark at Carbarita Point with geographical coordinates  $17^{\circ} 50' 43.753''$  N and  $77^{\circ} 02' 21.231''$  W, and then proceeding as follows –

- (a) from Point A, the boundary shall run through the mangrove wet land, following the north-western border of the reef to Point B, a water-based mark with geographical coordinates  $17^{\circ} 51' 23.348''$  N and  $77^{\circ} 00' 41.346''$  W;
- (b) from Point B, the boundary shall run along the northern contours of the coastline into Salt Island Creek to Point C, a water-based mark with geographical coordinates  $17^{\circ} 53' 55.178''$  and  $77^{\circ} 02' 23.875''$  W;
- (c) from Point C, the boundary shall cross over Salt Island Creek and shall continue along the northern edge of the mangrove forest to Point D, a water-based mark at the mouth of Callow Creek, with geographical coordinates  $17^{\circ} 54' 11.058''$  N and  $77^{\circ} 03' 0.418''$  W;
- (d) from Point D, the boundary shall run through Point E, a water-based mark  $17^{\circ} 53' 30.913''$  N and  $77^{\circ} 03' 52.694''$  W to Point F, a land-based mark on Little Goat Island with geographical coordinates  $17^{\circ} 53' 20.726''$  N and  $77^{\circ} 04' 30.913''$  W;
- (e) from Point F, the boundary shall follow the contours of Little Goat Island along the north-eastern border to Point G, a land-based mark on the southern side of the Island; with geographical coordinates  $17^{\circ} 52' 59.194''$  N and  $77^{\circ} 04' 30.913''$  W;

- (f) from Point G, the boundary shall run straight in an easterly direction to Point H, a land-based mark on Great Goat Island, with geographical coordinates  $17^{\circ} 52' 08.223''$  N and  $77^{\circ} 03' 28.563''$  W;
- (g) from Point H, the boundary shall run along the north-eastern coastline on Great Goat Island to Point I, a land-based Point on Kerby Bend, with geographical coordinates  $17^{\circ} 51' 46.668''$  N and  $77^{\circ} 02' 57.436''$  W; and
- (h) from Point I, the boundary shall run across the Bogue Channel back to the starting point.

## PART II

### *Map of Galleon Harbour Special Fishery Conservation Area*

*[INSERT MAP HERE]*

## SEVENTH SCHEDULE (Regulation 3)

### PART I

#### *Montego Bay Point Special Fishery Conservation Area*

Starting, at Point A, a land-based mark at the southern tip of Aquasol Theme Park with geographical coordinates  $18^{\circ} 28' 45.349''$  N and  $77^{\circ} 55' 48.692''$  W, and then proceeding as follows –

- (a) from Point A, the boundary shall run in a straight line to Point B, a water-based mark with geographical coordinates  $18^{\circ} 28' 46.383''$  N and  $77^{\circ} 55' 58.384''$  W;
- (b) from Point B, the boundary shall continue to Point C, a water-based mark, at coordinates  $18^{\circ} 29' 33.987''$  N and  $77^{\circ} 56' 13.782''$  W;
- (c) from Point C, boundary shall run to Point D, a water-based mark, to include the Basket Reef system, with geographical coordinates  $18^{\circ} 30' 18.718''$  N and  $77^{\circ} 55' 57.462''$  W;
- (d) from Point D, the boundary shall run in a straight line to Point E, a water-based mark with geographical coordinates  $18^{\circ} 30' 37.330''$  N and  $77^{\circ} 55' 10.755''$  W;

- (e) from Point E, the boundary shall run to Point F, a land-based mark adjacent to Tropical Beach's Jetty, with geographical coordinates 18° 30' 19.627" N and 77° 54' 57.528" W; and
- (f) from Point F, the boundary shall follow the contours of the coastline back to the starting point.

**PART II**

***Map of Montego Bay Point Special Fishery  
Conservation Area***

***[INSERT MAP HERE]***

**EIGHTH SCHEDULE (Regulation 3)**

**PART I**

***Oracabessa Bay Special Fishery Conservation Area***

Starting at Point A, a land-based mark known locally as Stick Rock with geographical coordinates 18° 24' 51.2" N and 76° 56' 23.3" W, the boundary shall proceed as follows –

- (a) from Point A, the boundary shall run northerly in a straight line to Point B, a water-based mark with geographical coordinates 18° 24' 54.5" N and 76° 56' 25.9" W;
- (b) from Point B, the boundary shall run in a westerly direction through Point C, with geographical coordinates 18° 24' 54.2" N and 76° 56' 29.6" W;
- (c) from Point C, the boundary runs through water-based marks at –
  - (i) Point D, with geographical coordinates 18° 24' 52.5" N and 76° 56' 33.4" W;
  - (ii) Point E, with geographical coordinates 18° 24' 51.1" N and 76° 56' 37.8" W;
  - (iii) Point F, with geographical coordinates 18° 24' 47.2" N and 76° 56' 48.7" W;
  - (iv) Point G, with geographical coordinates 18° 24' 46.1" N and 76° 56' 51.3" W;

- (v) Point H, with geographical coordinates 18° 24' 43.8" N and 76° 56' 54.6" W;
  - (vi) Point I, with geographical coordinates 18° 24' 34.9" N and 76° 57' 02.4" W;
  - (vii) Point J, with geographical coordinates 18° 24' 31.8" N and 76° 57' 06.1" W;
  - (viii) Point K, with geographical coordinates 18° 24' 28.1" N and 76° 57' 09.6" W;
  - (ix) Point L, with geographical coordinates 18° 24' 21.3" N and 76° 57' 16.4" W;
  - (x) Point M, with geographical coordinates 18° 24' 15.5" N and 76° 57' 23.1" W;
- (d) from Point M, the boundary runs to Point N, a land-based mark at Lada Bay, with geographical coordinates 18° 24' 08.8" N and 76° 57' 30.6" W; and
- (e) from Point N, the boundary follows the contours of the coastline back to Point A.

**PART II**

*Map of Oracabessa Bay Special Fishery Conservation Area*

*[INSERT MAP HERE]*

**NINTH SCHEDULE (Regulation 3)**

**PART I**

*Orange Bay Special Fishery Conservation Area*

The boundary description shall begin at point A, a land-based mark at Little Bloody Bay with geographical coordinates 18° 21' 18.206" N and 78° 20' 32.636" W, and the proceeding as follows –

- (a) from Point A, the boundary shall run to Point B, on Little Bloody Bay Cay, a land-based mark at coordinates 18° 21' 10.411" N and 78° 20' 31.500" W;
- (b) from Point B, the boundary shall run to Point C, a water-based

mark to include sections of the Gallery Reef system, with geographical coordinates 18° 21' 17.887" N and 78° 20' 58.822" W;

- (c) from Point C, the boundary shall run to Point D, a water-based mark at Frenchmans Hole, West of Salt Creek, with geographical coordinates 18° 21' 58.643" N and 78° 20' 34.523" W;
- (d) from Point D, the boundary shall run through Point E, a water-based mark with geographical coordinates 18° 23' 25.266" N and 78° 18' 07.232" W;
- (e) from Point E, the boundary shall continue to Point F, a land-based mark at Rhodes Hall, with geographical coordinates 18° 23' 30.362" N and 78° 17' 58.945" W; and
- (f) from Point F, the boundary shall follow the contours of the coastline back to the starting point.

**PART II**

*Map of Orange Bay Special Fishery Conservation Area*

*[INSERT MAP HERE]*

**TENTH SCHEDULE (Regulation 3)**

**PART I**

*Port Morant Harbour Lagoon Special Fishery Conservation Area*

Starting at a point on the south-eastern end of the jetty in Port Morant Harbour, co-ordinates 359 125 N 785 350 E; thence due north to intersect the southern boundary of the Main Road leading from Port Morant to Golden Grove; thence generally north-easterly, easterly, north-easterly and again easterly along the southern boundary of the aforementioned Main Road to intersect the western boundary of the Main Road leading from Bowden Wharf; thence generally southerly, south-westerly, westerly and again south-westerly along the said Main Road leading to Bowden Wharf to a point thereon, one hundred and fifty feet south of the Trigonometric Station 20 N; thence north-westerly in a straight line back to the starting point.

PART II

*Map of Port Morant Harbour Lagoon Special Fishery  
Conservation Area*

[INSERT MAP HERE]

ELEVENTH SCHEDULE (Regulation 3)

PART I

*Salt Harbour Special Fishery Conservation Area*

Starting at Point A, a land-based mark at the mouth of Bowers River with geographical coordinates  $17^{\circ} 53' 10.358''$  N and  $77^{\circ} 08' 7.976''$  W, and then proceeding as follows –

- (a) from Point A, the boundary shall run to Point B, following the southern edge of the sand pit emanating from the Bowers River with geographical coordinates  $17^{\circ} 50' 57.896''$  N and  $77^{\circ} 08' 8.500''$  W;
- (b) from Point B, the boundary shall run to Point C, a water-based mark, following the contours of Long and Short Island Barrier Reef System, with geographical coordinates  $17^{\circ} 50' 37.254''$  N and  $77^{\circ} 08' 23.783''$  W;
- (c) from Point C, the boundary shall run to Point D, a land-based mark at the mouth of Salt River with geographical coordinates  $17^{\circ} 50' 4.298''$  N and  $77^{\circ} 09' 46.489''$  W;
- (d) from Point D, the boundary shall run through Point E, a water-based mark to include Burial Ground Point with geographical coordinates  $17^{\circ} 49' 52.071''$  N and  $77^{\circ} 09' 5.893''$  W;
- (e) from Point E, the boundary shall continue to Point F, a land-based mark at the northern tip of the pier at the port of Rocky Point with geographical coordinates  $17^{\circ} 49' 10.239''$  N and  $77^{\circ} 08' 27.356''$  W; and
- (f) from Point F, the boundary shall follow the northern edge of the pier westwards, and then shall follow the margin between the mangrove coastline and the sea around Colon Bay, past Burial Ground and back through Point D, crossing over the Salt River then follow the coastline north-easterly back to the starting point.

**PART II**

***Map of Salt Harbour Special Fishery Conservation Area***

***[INSERT MAP HERE]***

**TWELFTH SCHEDULE (Regulation 3)**

**PART I**

***Sandals Boscobel Special Fishery Conservation Area***

Starting at Point A, a land-based mark with geographical coordinates 18° 24' 36" N and 76° 59' 35" W, the boundary shall proceed as follows –

- (a) from Point A, the boundary runs to Point B, a water-based mark with geographical coordinates 18° 24' 44" N and 76° 59' 30" W;
- (b) from Point B, the boundary runs to Point C, a water-based mark with geographical coordinates 18° 24' 42" N and 76° 59' 21" W;
- (c) from Point C, the boundary runs to Point D, a water-based mark with geographical coordinates 18° 24' 37" N and 76° 59' 06" W;
- (d) from Point D, the boundary runs to Point E, a water-based mark with geographical coordinates 18° 24' 35" N and 76° 58' 48" W;
- (e) from Point E, the boundary runs to Point F, a land-based mark with geographical coordinates 18° 24' 36" N and 76° 58' 27" W;
- (f) from Point F, the boundary runs to Point G, a water-based mark with geographical coordinates 18° 24' 31" N and 76° 57' 59" W;
- (g) from Point G, the boundary runs to Point H, a land-based mark with geographical coordinates 18° 24' 23" N and 76° 58' 03" W; and
- (h) from Point H, the boundary follows the contours of the coastline, including the beach, back to Point A.



**PART II**

***Map of Sandals Boscobel Special Fishery  
Conservation Area***

**[INSERT MAP HERE]**

**THIRTEENTH SCHEDULE (Regulation 3)**

**PART I**

***Sandals Whitehouse Special Fishery Conservation Area***

Starting at point A, a land-based mark with geographical coordinates N18° 06.739' and W78° 00.308', the boundary shall proceed as follows –

- (a) from Point A, the boundary runs to Point B, a water-based mark at coordinates N18° 06.618' and W78° 00.423';
- (b) from Point B, the boundary runs to Point C, a water-based mark at coordinates N19° 05.535' and W78° 58.828';
- (c) from Point C, the boundary then runs to Point D, a land-based mark at coordinates N19 05.712' and W78° 58.574'; and
- (d) from Point D, the boundary follows the contours of the shoeline back to point A.

**PART II**

***Map of Sandals Whitehouse Special Fishery  
Conservation Area***

**[INSERT MAP HERE]**

07

**FOURTEENTH SCHEDULE (Regulation 3)**

**PART I**

*Three Bays Special Fishery Conservation Area*

Starting at Point A, a land-based mark at Old House Point, Rock Bay with geographical coordinates 17° 50' 16.486" N and 76° 57' 21.562" W, and then proceeding as follows –

- (a) from Point A, the boundary shall run in a straight line to Point B, a water-based mark, to include the Needles Reef system, with geographical coordinates 17° 49' 40.749" N and 76° 59' 18.604" W;
- (b) from Point B, the boundary shall run westwards to Point C, a land-based mark at Carbarita Point, with geographical coordinates 17° 50' 43.753" N and 77° 02' 21.237" W; and
- (c) from Point C, the boundary shall follow the contours of the coastline to include Walker Bay, Coquar Bay and Manatee Bay, back to the starting point.

**PART II**

*Map of Three Bays Special Fishery Conservation Area*

*[INSERT MAP HERE]*

**FIFTEENTH SCHEDULE (Regulation 8)**

*Orders*

- The Fishing Industry (Fish Sanctuaries) Order, 1979
- The Fishing Industry (Declaration of a Fish Sanctuary) Order, 1986
- The Fishing Industry (Bluefields Bay Fish Sanctuary) Order, 2009
- The Fishing Industry (Discovery Bay Fish Sanctuary) Order, 2009
- The Fishing Industry (Galleon Fish Sanctuary) Order, 2009

The Fishing Industry (Galleon Harbour Fish Sanctuary) Order, 2009

The Fishing Industry (Montego Bay Marine Park Fish Sanctuary)  
Order, 2009

The Fishing Industry (Orange Bay Fish Sanctuary) Order, 2009


The Fishing Industry (Salt Harbour Fish Sanctuary) Order, 2009

The Fishing Industry (Three Bays Fish Sanctuary) Order, 2009


The Fishing Industry (Oracabessa Bay Fish Sanctuary) Order, 2010

The Fishing Industry (Sandals Boscobel Fish Sanctuary) Order, 2010

Dated this 15th day of May, 2012.

  
Minister of Agriculture and Fisheries

***FISHING INDUSTRY (SPECIAL  
FISHERY CONSERVATION AREA)  
REGULATIONS, 2016***



THE  
**JAMAICA GAZETTE**  
**SUPPLEMENT**

**PROCLAMATIONS, RULES AND REGULATIONS**

274A

Vol. CXXXIX

FRIDAY, JULY 15, 2016

No. 46A

No. 90A

**THE FISHING INDUSTRY ACT**

THE FISHING INDUSTRY (SPECIAL FISHERY CONSERVATION AREA)  
(AMENDMENT) REGULATIONS, 2016

In exercise of the power conferred upon the Minister by section 25(k) of the Fishing Industry Act, and of every other power hereunto enabling, the following Regulations are hereby made:—

1. These Regulations may be cited as the Fishing Industry (Special Fishery Conservation Area) (Amendment) Regulations, 2016, and shall be read and construed as one with the Fishing Industry (Special Fishery Conservation Area) Regulations, 2012 (hereinafter referred to as “the principal Regulations”).

2. Regulation 3 of the principal Regulations is amended—

(a) in paragraph (m), by deleting the word “and”;

- (b) by deleting paragraph (n) and substituting therefor the following as paragraph (n)—

“ Part I. (n) in Part I of the Fourteenth Schedule, and delineated in  
 Fourteenth the map set out in Part II thereof and which shall be  
 Schedule. known as the Three Bays Special Fishery Conservation  
 Part II. Area.”;

- (c) by inserting next after paragraph (n), as amended, the following as paragraphs (o), (p) and (q)—

“ Part I. (o) in Part I of the Fifteenth Schedule, and delineated in  
 Fifteenth the map set out in Part II thereof and which shall be  
 Schedule. known as the East Portland Special Fishery  
 Part II. Conservation Area;

Part I. (p) in Part I of the Sixteenth Schedule, and delineated in  
 Sixteenth the map set out in Part II thereof and which shall be  
 Schedule. known as the Boscobel East Special Fishery  
 Part II. Conservation Area; and

Part I. (q) in Part I of the Seventeenth Schedule, and delineated  
 Seventeenth in the map set out in Part II thereof and which shall be  
 Schedule. known as the Boscobel West Special Fishery  
 Part II. Conservation Area.”.

3. Regulation 4 of the principal Regulations is amended—

- (a) in paragraph (1), by deleting the words “Subject to paragraphs (2) and (3)” and substituting therefor the words “Subject to paragraphs (2) and (3) and regulations 4A and 4B”; and
- (b) in paragraph (3), by deleting the words “Resident Magistrate to a fine not exceeding one thousand dollars” and substituting therefor the words “Parish Judge to a fine not exceeding one million dollars and in default of payment to a term of imprisonment not exceeding six months”.

4. The principal Regulations are amended by inserting next after regulation 4 the following as regulations 4A and 4B—

“ Fishing in 4A.—(1) Notwithstanding regulation 4, during the three  
 Boscobel year period commencing on the 1st day of April, 2016 and  
 East Special ending on the 31st day of December, 2018, a person shall  
 Fishery not fish in the Boscobel East Special Fishery Conservation  
 Conservation Area unless the person does so during the following  
 Area permitted periods—  
 during certain  
 periods. (a) the 1st day of April, 2016 to the 30th day of  
 September, 2016;

- (b) the 1st day of January, 2017 to the 30th day of June, 2017;
- (c) the 1st day of October, 2017 to the 31st day of March, 2018; and
- (d) the 1st day of July, 2018 to the 31st day of December, 2018.

(2) For every three year interval commencing after the expiration of the three year period specified in paragraph (1), a person shall not fish in the Boscobel East Special Fishery Conservation Area unless the person does so during the specific month-intervals (in the relevant year) provided in subparagraphs (a) to (d) of paragraph (1).

(3) A person who contravenes paragraph (1) or (2) commits an offence and is liable on summary conviction before a Parish Judge to a fine not exceeding one million dollars and in default of payment to a term of imprisonment not exceeding six months.

Fishing in Boscobel West Special Fishery Conservation Area permitted during certain periods.

4B.—(1) Notwithstanding regulation 4, during the period commencing on the 1st day of January, 2016 and ending on the 31st day of December, 2018, a person shall not fish in the Boscobel West Special Fishery Conservation Area unless the person does so during the following periods—

- (a) the 1st day of January, 2016 to the 31st day of March, 2016;
- (b) the 1st day of July, 2016 to the 31st day of December, 2016;
- (c) the 1st day of April, 2017 to the 30th day of September, 2017;
- (d) the 1st day of January, 2018 to the 30th day of June, 2018; and
- (e) the 1st day of October, 2018 to the 31st day of December, 2018.

(2) For every three year interval commencing after the expiration of the three year period specified in paragraph (1), a person shall not fish in the Boscobel West Special Fishery Conservation Area unless he does so during the specific month-intervals (in the relevant year) provided in subparagraphs (a) to (e) of paragraph (1).

(3) A person who contravenes paragraph (1) or (2) commits an offence and is liable on summary conviction before a Parish Judge to a fine not exceeding one million dollars and in default of payment to a term of imprisonment not exceeding six months.”.

5. Regulation 6 (2) of the principal Regulations is amended by deleting the words “Resident Magistrate to a fine not exceeding one thousand dollars” and substituting therefor the words “Parish Judge to a fine not exceeding one million dollars and in default of payment to a term of imprisonment not exceeding six months”.

6. Regulation 7 of the principal Regulations and the marginal note thereto are amended by deleting the words “Fifteenth Schedule” wherever they appear and substituting therefor, in each case, the words “Eighteenth Schedule”.

7. The Twelfth Schedule to the principal Regulations is deleted and the following substituted therefor—

“ TWELFTH SCHEDULE (Regulation 3)

PART I

*Sandals Boscobel Special Fishery Conservation Area*


Starting at point A, a land-based mark located at a swimming beach known as Marley Beach with geographical coordinates 18°24'27.73"N and 76°59'16.43"W, and then proceeding as follows—

- (a) from Point A, the boundary runs northerly in a straight line to Point B, a water-based mark with geographical coordinates 18°24'39.88"N and 76°59'14.77"W;
- (b) from Point B, the boundary runs in an easterly direction to Point C, a water-based mark with geographical coordinates 18°24'36.85"N and 76°59'5.82"W;
- (c) from Point C, the boundary continues in an easterly direction to Point D, a water-based *mark* with geographical coordinates 18°24'35.07"N and 76°58'48.09"W;
- (d) from Point D, the boundary continues in an easterly direction to Point E, a water-based mark with geographical coordinates 18°24'36.61"N and 76°58'32.38"W;
- (e) from Point E, the boundary continues in an easterly direction to Point F, a water-based mark with geographical coordinates 18°24'36.76"N and 76°58'19.11"W;



- (f) from point F, the boundary runs in a southerly direction to point G, a land-based mark known locally as 'old house' along the coast in the vicinity of the Ian Flemming International Airport with geographical coordinates 18°24'24.97"N and 76°58'21.46"W;
- (g) from Point G, the boundary follows the contours of the land back to Point A.

## PART II

*Map of Sandals Boscobel Special Fishery Conservation Area*

8. The principal Regulations are amended by deleting the Fifteenth Schedule and substituting therefor the following—

## FIFTEENTH SCHEDULE

(Regulation 3)

## PART I


*East Portland Special Fishery Conservation Area*

Starting at point A, a land-based mark known locally as High Point with geographical coordinates 18°10'26.82"N and 76°22'35.63"W, and then proceeding as follows—

- (a) from Point A, the boundary runs northerly in a straight line to Point B, a water-based mark with geographical coordinates 18°10'37.73"N and 76°22'32.93"W;
- (b) from Point B, the boundary runs north-westerly towards Point C, a water-based mark off Alligator Head Point with geographical coordinates 18°11'3.79"N and 76°23'26.90"W;

- (c) from Point C, the boundary continues to run in a westerly direction towards Point D, a water-based mark known locally as Dragon Point with geographical coordinates  $18^{\circ}11'6.13''\text{N}$  and  $76^{\circ}24'26.95''\text{W}$ ;
- (d) from Point D, the boundary continues to run in a westerly direction, going through Point E with geographical coordinates  $18^{\circ}11'15.66''\text{N}$  and  $76^{\circ}25'13.53''\text{W}$ , before arriving at point F, a water-based mark with geographical coordinates  $18^{\circ}11'21.51''\text{N}$  and  $76^{\circ}25'57.13''\text{W}$ ;
- (e) from Point F, the boundary runs southerly to Point G, a land-based mark known locally as Salt Creek with geographical coordinates  $18^{\circ}11'5.26''\text{N}$  and  $76^{\circ}25'58.48''\text{W}$ ;
- (f) from Point G, the boundary follows the contours of the coastline to Point H, a land-based mark with geographical coordinates  $18^{\circ}10'32.64''\text{N}$  and  $76^{\circ}25'26.65''\text{W}$ ;
- (g) from Point H, the boundary follows the contours of the Turtle Crawl Basin through Point I, with geographical coordinates  $18^{\circ}10'26.06''\text{N}$  and  $76^{\circ}25'27.50''\text{W}$ , Point J, with geographical coordinates  $18^{\circ}10'19.56''\text{N}$  and  $76^{\circ}25'18.72''\text{W}$ , Point K, with geographical coordinates  $18^{\circ}10'21.03''\text{N}$  and  $76^{\circ}25'13.60''\text{W}$ , and Point L, with geographical coordinates  $18^{\circ}10'25.69''\text{N}$  and  $76^{\circ}25'4.81''\text{W}$ , all of which are land-based marks;
- (h) from Point L, the boundary follows the contours of the land back to point A.

## PART II

*Map of East Portland Special Fishery Conservation Area*



## SEVENTEENTH SCHEDULE

(Regulation 3)

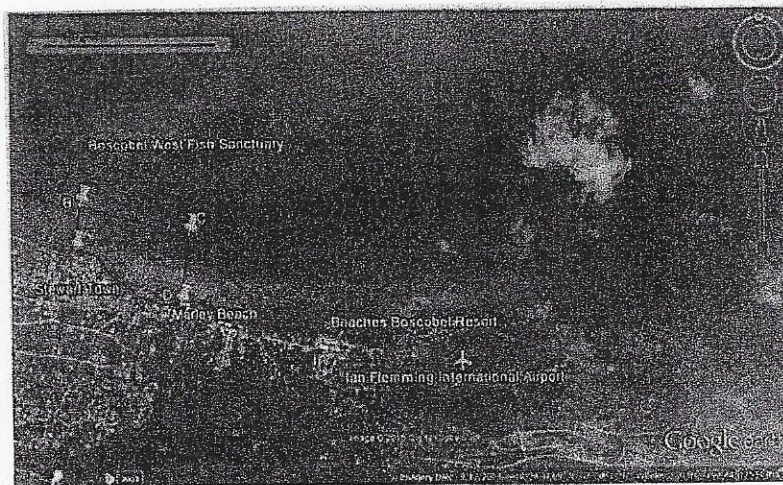
## PART I

*Boscobel West Special Fishery Conservation Area*

Starting at point A, a land-based mark located in the vicinity of Stewart Town with geographical coordinates  $18^{\circ}24'37.17''\text{N}$  and  $76^{\circ}59'36.70''\text{W}$ , and then proceeding as follows—

- (a) from Point A, the boundary runs northerly in a straight line to Point B, a water-based mark with geographical coordinates  $18^{\circ}24'45.09''\text{N}$  and  $76^{\circ}59'35.90''\text{W}$ ;
- (b) from Point B, the boundary runs in an easterly direction to Point C, a water-based mark with geographical coordinates  $18^{\circ}24'39.88''\text{N}$  and  $76^{\circ}59'14.77''\text{W}$ ;
- (c) from Point C, the boundary continues in a southerly direction to Point D, a land-based mark at Marley Beach with geographical coordinates  $18^{\circ}24'27.73''\text{N}$  and  $76^{\circ}59'16.43''\text{W}$ ;
- (d) from Point D, the boundary follows the contours of the land back to Point A.

## PART II

*Map of Boscobel West Special Fishery Conservation Area*

## EIGHTEENTH SCHEDULE

(Regulation 7)


*Orders*

- The Fishing (Fish Sanctuaries) Order, 1979
- The Fishing Industry (Declaration of a Fish Sanctuary) Order, 1986
- The Fishing Industry (Bluefields Bay Fish Sanctuary) Order, 2009
- The Fishing Industry (Discovery Bay Fish Sanctuary) Order, 2009
- The Fishing Industry (Galleon Fish Sanctuary) Order, 2009
- The Fishing Industry (Galleon Harbour Fish Sanctuary) Order, 2009
- The Fishing Industry (Montego Bay Marine Park Fish Sanctuary) Order, 2009
- The Fishing Industry (Orange Bay Fish Sanctuary) Order, 2009
- The Fishing Industry (Salt Harbour Fish Sanctuary) Order, 2009
- The Fishing Industry (Three Bays Fish Sanctuary) Order, 2009
- The Fishing Industry (Oracabessa Bay Fish Sanctuary) Order, 2010
- The Fishing Industry (Sandals Boscobel Fish Sanctuary) Order, 2010.”.

Dated this 15th day of July, 2016.

KARL SAMUDA  
Minister of Industry, Commerce,  
Agriculture and Fisheries.

***FISHING INDUSTRY (SPECIAL  
FISHERY CONSERVATION AREA)  
REGULATIONS, 2017***



THE  
**JAMAICA GAZETTE**  
**SUPPLEMENT**

**PROCLAMATIONS, RULES AND REGULATIONS**

---

696A

Vol. CXL

TUESDAY, AUGUST 29, 2017

No. 60A

---

No. 144A

**THE FISHING INDUSTRY ACT**

THE FISHING INDUSTRY (SPECIAL FISHERY CONSERVATION AREA)  
(AMENDMENT) REGULATIONS, 2017

In exercise of the power conferred upon the Minister by section 25(k) of the Fishing Industry Act, and of every other power hereunto enabling, the following Regulations are hereby made:—

1. These Regulations may be cited as the Fishing Industry (Special Fishery Conservation Area) (Amendment) Regulations, 2017, and shall be read and construed as one with the Fishing Industry (Special Fishery Conservation Area) Regulations, 2012 (hereinafter referred to as the “principal Regulations”) and all amendments thereto.

2. Regulation 3 of the principal Regulations is amended by—

- (a) deleting the word “and” appearing at the end of paragraph (p);
  - (b) deleting the full stop at the end of paragraph (q) and substituting therefor the word “; and”; and
-

- (c) inserting next after paragraph (q), the following new paragraph as paragraph (r)—

<p>“Part I. Eighteenth Schedule. Part II.</p>	<p>(r) in Part I of the Eighteenth Schedule, and delineated in the map set out in Part II thereof, which shall be known as the White River Special Fishery Conservation Area.”</p>
---	--

3. Regulation 7 of the principal Regulations and the marginal note thereto are amended by deleting the words “Eighteenth Schedule” wherever they appear and substituting therefor, in each case, the words “Nineteenth Schedule”.

4. The principal Regulations are amended by inserting immediately after the Seventeenth Schedule, the following new Schedule—

“ EIGHTEENTH SCHEDULE (Regulation 3)

PART I

*White River Special Fishery Conservation Area*


Starting at point A, a land-based mark with geographical coordinates, N18° 24' 50.09"; W77° 5' 38.30, then proceeding as follows—

- (a) from Point A, the boundary runs northerly to Point B, a water-based mark at coordinates N18°24' 59.76 and W77°5' 37.68";
- (b) from Point B, the boundary turns easterly to Point C, a water-based mark at coordinates N18° 24' 58.48 and W77°5' 20.16";
- (c) from Point C, the boundary continues to Point D, a water-based mark at coordinates N18°24' 56.69" and W77°5' 16.04";
- (d) from Point D, the boundary continues to Point E, a water-based mark at coordinates N18°25' 4.63" and W77°4' 48.51";
- (e) from Point E, the boundary continues to Point F, a water-based mark at coordinates N18°25' 15.19" and W77°4' 39.11";
- (f) from Point F, the boundary continues to Point G, a water-based mark at coordinates N18°25' 18.53" and W77°3' 40.44";
- (g) from Point G, the boundary runs southerly to Point H, a land-based mark at coordinates N18°25' 9.96" and W77°3' 39.89" back to Point A.



PART II

*Map of White River Special Fishery Conservation Area*



---

5. The heading to the Eighteenth Schedule of the principal Regulations is deleted and the following heading is substituted—

“NINETEENTH SCHEDULE”.

Dated this 28th day of August, 2017.

KARL SAMUDA,  
Minister of Industry, Commerce, Agriculture  
and Fisheries.